



NATIONAL FLIGHT DATA DIGEST

Aeronautical Information Services
Toll Free 1-866-295-8236

Thursday

NO. 097

05/19/2022

NAVAID/COM

ALABAMA		NFDD 097 - 1	05/19/2022
FLORALA - FLORALA MUNI(OJ4)			
ASOS	0J4		
WX SENSOR IDENT	0J4		ADDED
LATITUDE	31-02-41.15 N		ADDED
LONGITUDE	086-18-43.0 W		ADDED
ELEVATION	314		ADDED
TYPE	ASOS		ADDED
STATUS	COMMISSIONED		ADDED
FREQUENCY	124.17		ADDED
PHONE NUMBER	334-858-4843		ADDED
CITY	FLORALA		ADDED

CALIFORNIA		NFDD 097 - 2	05/19/2022
ARCATA/EUREKA - CALIFORNIA REDWOOD COAST-HUMBOLDT COUNTY(ACV)			
ASOS	ACV		
LATITUDE	40-58-50.0 N		MODIFIED
LONGITUDE	124-06-17.1457 W		MODIFIED
ELEVATION	206.1		MODIFIED

OKLAHOMA		NFDD 097 - 3	05/19/2022
SAND SPRINGS - WILLIAM R POGUE MUNI(OWP)			
AWOS-3	OWP		
LATITUDE	36-10-31.0 N		MODIFIED
LONGITUDE	096-09-06.0 W		MODIFIED
TYPE	AWOS-3		NEW
TYPE	AWOS-3PT		REPLACED

TENNESSEE		NFDD 097 - 4	05/19/2022
KNOXVILLE - MC GHEE TYSON(TYS)			
ASOS	TYS		
LATITUDE	35-49-04.918 N		MODIFIED
LONGITUDE	083-59-08.6256 W		MODIFIED
ELEVATION	970.8		MODIFIED

NAVAIDS

ARKANSAS FLIPPIN	NFDD 097 - 1	05/19/2022
FLIPPIN DME		
IDENT	FLP	
LAT	36-17-58.7266 N	
LONG	092-27-30.2002 W	
RMK	DME UNUSBL 020T-050T BYD 26 NM BLW 3500 FT; 020T-050T BYD 32 NM BLW 4500 FT; 075T-105T BYD 39 NM BLW 4500 FT; 105T-135T BYD 35 NM BLW 4500 FT.	MODIFIED
CALIFORNIA SANTA ROSA	NFDD 097 - 2	05/19/2022
SANTA ROSA DME		
IDENT	STS	
LAT	38-30-29.4723 N	
LONG	122-48-38.2223 W	
RMK	DME UNUSBL 040T-045T BYD 25 NM; 046T-104T BYD 25 NM BLW 10000 FT; 207T-212T BYD 36 NM BLW 10000 FT; 237T-255T BYD 35 NM BLW 10000 FT; 276T-305T BYD 35 NM BLW 10000 FT; 350T-039T BYD 25 NM BLW 10000 FT.	MODIFIED
CONNECTICUT NEW HAVEN	NFDD 097 - 3	05/19/2022
NEW HAVEN DME		
IDENT	HVN	
LAT	41-15-44.3264 N	
LONG	072-53-06.6847 W	
RMK	DME UNUSBL 031T-120T BYD 19 NM BLW 4000 FT.	MODIFIED
ILLINOIS CHICAGO	NFDD 097 - 4	05/19/2022
CHICAGO DME		
IDENT	GCO	
LAT	41-59-38.72 N	
LONG	087-54-08.38 W	
RMK	DME UNUSBL 185T-194T BYD 10 NM BLW 4000 FT; 264T-288T BYD 30 NM; 351T-354T BYD 20 NM BLW 4000 FT.	MODIFIED
ILLINOIS MARION	NFDD 097 - 5	05/19/2022
MARION DME		
IDENT	MWA	
LAT	37-45-15.7642 N	
LONG	089-00-42.4918 W	
RMK	DME UNUSBL 032T-060T; 061T-140T BLW 5000 FT; 360T-031T BYD 10 NM BLW 5000 FT.	MODIFIED
IOWA MUSCATINE	NFDD 097 - 6	05/19/2022
PORT CITY DME		
IDENT	DDD	
LAT	41-21-58.678 N	
LONG	091-08-57.4053 W	
RMK	DME UNUSBL 181T-024T BYD 25 NM.	MODIFIED

MAINE		NFDD 097 - 7	05/19/2022
PRINCETON			
PRINCETON DME			
IDENT	PNN		
LAT	45-19-45.1294 N		
LONG	067-42-15.0699 W		
RMK	DME UNUSBL 300T-330T BYD 25 NM BLW 4500 FT.		MODIFIED
MARYLAND		NFDD 097 - 8	05/19/2022
GRANTSVILLE			
GRANTSVILLE DME			
IDENT	GRV		
LAT	39-38-06.112 N		
LONG	079-03-01.9 W		
RMK	DME UNUSBL 071T-306T BYD 20 NM BLW 6000 FT; 307T-070T BYD 20 NM BLW 5000 FT; 325T-345T BYD 35 NM; 108T-113T BYD 38 NM.		MODIFIED
MASSACHUSETTS		NFDD 097 - 9	05/19/2022
LAWRENCE			
LAWRENCE DME			
IDENT	LWM		
LAT	42-44-25.5059 N		
LONG	071-05-41.461 W		
RMK	DME UNUSBL 160T-195T BYD 23 NM BLW 2500 FT.		MODIFIED
MICHIGAN		NFDD 097 - 10	05/19/2022
OSCODA			
AU SABLE DME			
IDENT	ASP		
LAT	44-26-56.8613 N		RECAP
LONG	083-23-39.4201 W		RECAP
LAT/LONG SRCE	3RD PARTY SURVEY		MODIFIED
OWNER	FEDERAL AVIATION ADMIN.		MODIFIED
OPERATOR	FEDERAL AVIATION ADMIN.		MODIFIED
DME STATUS	OPERATIONAL RESTRICTED		ADDED
DME STATUS DATE	17-MAY-2022		ADDED
TAC DME LAT LONG SRCE	3RD PARTY SURVEY		MODIFIED
RMK	LAT/LONG SRCE: 3RD PARTY SURVEY.		DELETED
RMK	DME UNUSBL 293T-013T BYD 35 NM BLW 3000 FT.		MODIFIED
MINNESOTA		NFDD 097 - 11	05/19/2022
BAUDETTE			
BAUDETTE DME			
IDENT	BDE		
LAT	48-43-22.0679 N		
LONG	094-36-26.236 W		
OPERATOR	FEDERAL AVIATION ADMIN.		MODIFIED
MONITOR-CATEGORY	1		MODIFIED
DME STATUS DATE	17-MAY-2022		ADDED
RMK	DME UNUSBL 100T-265T BYD 35 NM BLW 3500 FT; 295T-310T BYD 35 NM BLW 3500 FT.		MODIFIED

MINNESOTA	NFDD 097 - 12	05/19/2022	
ELY			
ELY DME			
IDENT	ELO		
LAT	47-49-18.8386 N		
LONG	091-49-48.5052 W		
OPERATOR	FEDERAL AVIATION ADMIN.		MODIFIED
DME STATUS DATE	17-MAY-2022		ADDED
RMK	DME UNUSBL 140T-210T BYD 30 NM BLW 4000 FT.		MODIFIED
MISSOURI	NFDD 097 - 13	05/19/2022	
ST LOUIS			
CARDINAL DME			
IDENT	CSX		
LAT	38-45-09.8799 N		
LONG	090-21-39.4546 W		
RMK	DME UNUSBL 027T-033T BYD 30 NM BLW 4500 FT; 041T-138T BYD 25 NM BLW 4500 FT; 164T-234T BYD 15 NM BLW 3000 FT; 164T-234T BYD 24 NM BLW 4500 FT; 300T-016T BYD 33 NM BLW 4500 FT.		MODIFIED
MONTANA	NFDD 097 - 14	05/19/2022	
WEST YELLOWSTONE			
WEST YELLOWSTONE DME			
IDENT	WYS		
LAT	44-40-32.77 N		
LONG	111-07-41.41 W		
RMK	DME UNUSBL 029T-055T BLW 18000 FT; 090T-360T BLW 18000 FT; 285T-290T BYD 35 NM BLW 24000 FT.		ADDED
RMK	DME UNUSBL 029-055 BLW 18000 FT; 090-360 BLW 18000 FT; 285-290 BYD 35 NM BLW 24000 FT.		DELETED
NEVADA	NFDD 097 - 15	05/19/2022	
ALAMO			
ALAMO DME			
IDENT	LMX		
LAT	37-21-44.423 N		
LONG	115-11-35.01 W		
RMK	DME UNUSBL 025T-035T BYD 20 NM BLW 14000 FT; 036T-054T; 055T-087T BYD 20 NM BLW 16000 FT; 088T-136T BYD 20 NM BLW 14000 FT; 163T-187T BYD 20 NM BLW 16000 FT; 188T-305T; 306T-331T BYD 20 NM.		MODIFIED
NEVADA	NFDD 097 - 16	05/19/2022	
GOODSPRINGS			
GOODSPRINGS DME			
IDENT	GOG		
LAT	35-53-39.3 N		
LONG	115-29-45.9 W		
RMK	DME UNUSBL 255T-295T BYD 10 NM BLW 14000 FT; 320T-020T BYD 10 NM BLW 17000 FT; 320T-020T BYD 20 NM.		MODIFIED

OHIO		NFDD 097 - 23	05/19/2022
NEWCOMERSTOWN			
NEWCOMERSTOWN DME			
IDENT	CTW		
LAT	40-13-45.151 N		
LONG	081-28-35.316 W		
OWNER	FEDERAL AVIATION ADMIN.		MODIFIED
OPERATOR	FEDERAL AVIATION ADMIN.		MODIFIED
RMK	DME UNUSBL 010T-074T BYD 28 NM BLW 4000 FT; 075T-085T BYD 23 NM BLW 7100 FT; 086T-140T BYD 28 NM BLW 4000 FT.		MODIFIED

OHIO		NFDD 097 - 24	05/19/2022
SPRINGFIELD			
SPRINGFIELD DME			
IDENT	SGH		
LAT	39-50-11.5473 N		
LONG	083-50-41.8397 W		
RMK	DME UNUSBL 150T-160T BYD 14 NM BLW 5000 FT.		MODIFIED

OKLAHOMA		NFDD 097 - 25	05/19/2022
DURANT			
TEXOMA DME			
IDENT	URH		
LAT	33-56-39.0634 N		
LONG	096-23-30.6115 W		
RMK	DME UNUSBL 207T-240T BYD 35 NM BLW 2500 FT; 335T-350T BYD 35 NM BLW 2500 FT.		MODIFIED

PENNSYLVANIA		NFDD 097 - 26	05/19/2022
TIDIOUTE			
TIDIOUTE DME			
IDENT	TDT		
LAT	41-42-46.915 N		
LONG	079-25-02.174 W		
RMK	DME UNUSBL 041T-051T BYD 30 NM BLW 4000 FT; 305T-340T BYD 24 NM BLW 3500 FT; 340T-005T BYD 24 NM BLW 5000 FT.		MODIFIED

SOUTH DAKOTA		NFDD 097 - 27	05/19/2022
BUFFALO			
BUFFALO DME			
IDENT	BUA		
LAT	45-33-07.927 N		
LONG	103-27-22.934 W		
RMK	DME UNUSBL 200T-230T BYD 25 NM BLW 6000 FT, 070T-130T BYD 25 NM BLW 6000 FT.		MODIFIED

TEXAS		NFDD 097 - 28	05/19/2022
MEXIA			
GROESBECK DME			
IDENT	GNL		
LAT	31-34-53.3159 N		
LONG	096-32-56.7217 W		
RMK	DME UNUSBL 150T-205T BYD 30 NM BLW 2500 FT; 230T-310T BYD 30 NM BLW 2400 FT; 345T-035T BYD 35 NM BLW 2500 FT.		MODIFIED

AIR TRAFFIC CONTROL TOWERS

MICHIGAN		NFDD 097 - 1	05/19/2022
DETROIT			
DETROIT METRO WAYNE COUNTY-ATCT			
IDENT	DTW		
APCH DEP CALL	DETROIT		DELETED
APCH DEP OPER CODE	FEDERAL AVIATION ADMINISTRATION		DELETED
CTL PRVDING HRS	24		DELETED

MICHIGAN		NFDD 097 - 2	05/19/2022
HOWELL			
LIVINGSTON COUNTY SPENCER J HARDY-NON-ATCT			
IDENT	OZW		
FREQUENCIES			
APCH/DEP CALL	DETROIT		
FREQUENCY	121.725		DELETED
FREQUENCY USE	CD/P		DELETED
FREQUENCIES			
APCH/DEP CALL	DETROIT		
SVC PRVDR NAME	DETROIT TRACON		ADDED
FREQUENCY	121.725		ADDED
FREQUENCY USE	CD/P		ADDED

ARTCC COMMUNICATIONS FREQUENCIES

ILLINOIS
CHICAGO
CHICAGO ARTCC
IDENT ZAU
ICAO IDENT KZAU
RCAG
SITE ROSSVILLE, IN
LATITUDE - 40-24-15.12 N LONGITUDE - 086-36-32.0 W
FREQUENCY 120.975 RECAP
ALTITUDE LOW MODIFIED
CHARTED YES MODIFIED

FREQUENCY 125.375 RECAP
FREQ USE DISCRETE DELETED
ALTITUDE HIGH MODIFIED
CHARTED NO MODIFIED

FREQUENCY 350.35 RECAP
FREQ USE DISCRETE DELETED
ALTITUDE LOW/HIGH RECAP

FREQUENCY 370.85 RECAP
FREQ USE DISCRETE DELETED
ALTITUDE LOW RECAP

AIRPORT

ARIZONA
BULLHEAD CITY
EAGLE AIRPARK AIRPORT (A09) 00640.53A
LATITUDE - 34-53-17.4 N LONGITUDE - 114-36-59.9 W
INSPECTOR CODE STATE INSPECTED MODIFIED
RWY ID 17/35
RWY END 17
RMK MKG TYPE - COND: RWY MARKINGS FADED. DSPLCD THR ARROWS MODIFIED
NON-STANDARD SIZE AND TYPE.
RWY END 35
RMK MKG TYPE - COND: RWY MARKINGS FADED. DSPLCD THR ARROWS MODIFIED
NON-STANDARD SIZE AND TYPE.

ARIZONA
BULLHEAD CITY
SUN VALLEY AIRPORT (A20) 00640.51A

LATITUDE -	35-00-20.3 N	LONGITUDE -	114-33-54.1 W	
INSPECTOR CODE		CONTRACTOR INSPECTED		MODIFIED
RMK	SHALLOW DRAINAGE SWALE 25 FT IN LENGTH LOCATED 40 FT RIGHT OF RWY 36, ENTIRE RUNWAY LENGTH.			MODIFIED
RMK	RWY 18/36, +2-6 FT BRUSH 35 FT FM RWY CNTRLN, ENTIRE LENGTH E SIDE.			MODIFIED

ARIZONA		NFDD 097 - 3	05/19/2022
PARKER			
AVI SUQUILLA AIRPORT		(P20)	00745.A

LATITUDE -	34-08-59.4 N	LONGITUDE -	114-16-04.2 W	
BOTTLE OXYGEN	NONE			DELETED
BULK OXYGEN	NONE			DELETED
RMK	AIRFRAME RPRS: AIRFRAME/POWER PLANT SVC - AMGR			MODIFIED
RMK	FUEL: 100LL: SVC FEE FOR FUEL WHEN ARPT UNATDD.			DELETED
RMK	ARPT ATTEND SKED: FUEL SVC FEE WHEN UNATDD.			ADDED
RMK	RY 01/19 150 FT BLAST PADS BOTH ENDS.			DELETED
RMK	RY 01/19 INTXN TAKE-OFFS PROHIBITED FM TWY A-2.			DELETED
RMK	INTMT HIGH ALT MIL PAJA ACT INVOF OF AIRPT.			MODIFIED
RMK	ALL HOPS USE N RAMP HELI.			MODIFIED
RWY ID	01/19			
RMK	RWY ID: INT TKOF FM TWY A-2 NA. 150 FT BLAST PADS BOTH ENDS.			ADDED
RWY END	01			
RMK	MKG TYPE - COND: FADED OR MISSING.			MODIFIED
RWY END	19			
RMK	MKG TYPE - COND: FADED OR MISSING.			MODIFIED

CALIFORNIA		NFDD 097 - 4	05/19/2022
OCOTILLO WELLS			
OCOTILLO AIRPORT		(L90)	01979.A

LATITUDE -	33-08-52.1428 N	LONGITUDE -	116-07-53.5209 W	
ARPT ELEV DATE	05/12/2022			ADDED
ARPT ELEV SOURCE	FAA OE/AAA			ADDED
LATITUDE	33-08-52.1428 N			MODIFIED
LONGITUDE	116-07-53.5209 W			MODIFIED
ARPT PSN DATE	05/12/2022			MODIFIED
ARPT PSN SOURCE	FAA OE/AAA			MODIFIED
RWY ID	09/27			
LENGTH	2330			MODIFIED
LENGTH DATE	05/12/2022			ADDED
LENGTH SOURCE	FAA OE/AAA			ADDED
WIDTH	150			RECAP
SURFACE	DIRT - GOOD			RECAP
RWY END	09			
ELEVATION	160			ADDED
RWY END ELEV DATE	05/12/2022			ADDED
RWY END ELEV SOURCE	FAA OE/AAA			ADDED
LATITUDE	33-08-48.19 N			MODIFIED
LONGITUDE	116-08-01.83 W			MODIFIED
RWY END PSN DATE	05/12/2022			MODIFIED
RWY END PSN SOURCE	FAA OE/AAA			MODIFIED
RWY END	27			
ELEVATION	160			ADDED

RWY END ELEV DATE	05/12/2022	ADDED
RWY END ELEV SOURCE	FAA OE/AAA	ADDED
LONGITUDE	116-07-35.44 W	MODIFIED
RWY END PSN DATE	05/12/2022	MODIFIED
RWY END PSN SOURCE	FAA OE/AAA	MODIFIED
RWY ID	13/31	
RWY END	13	
ELEVATION	160	ADDED
RWY END ELEV DATE	05/12/2022	ADDED
RWY END ELEV SOURCE	FAA OE/AAA	ADDED
RWY END	31	
ELEVATION	160	ADDED
RWY END ELEV DATE	05/12/2022	ADDED
RWY END ELEV SOURCE	FAA OE/AAA	ADDED

FLORIDA

NFDD 097 - 5

05/19/2022

APOPKA

APOPKA EMERGENCY FACILITY STRUCTURE HELIPORT

(5FD5)

03027.14H

PRIVATE

LATITUDE -	28-41-18.0 N	LONGITUDE -	081-33-15.58 W	
ARPT ELEV	115 E			ADDED
ARPT ELEV DATE	05/17/2022			ADDED
ARPT ELEV SOURCE	ADO			ADDED
LATITUDE	28-41-18.0 N			ADDED
LONGITUDE	081-33-15.58 W			ADDED
ARPT PSN DATE	05/17/2022			ADDED
ARPT PSN SOURCE	ADO			ADDED
ARPT NAME	APOPKA EMERGENCY FACILITY STRUCTURE			ADDED
CITY	APOPKA			ADDED
DIST AND DRCTN	1 WSW			ADDED
ARPT ID	5FD5			ADDED
ARPT SITE NO	03027.14H			ADDED
AIRPORT USE	PRIVATE			ADDED
ARPT STATUS	OPERATIONAL			ADDED
FSS ID	PIE*SAINT PETERSBURG			ADDED
FSS TOLL FREE NUMBER	1-800-WX-BRIEF			ADDED
INSPECTOR CODE	NOT INSPECTED			ADDED
AIRSPACE DETERMINATION	NO OBJECTION			ADDED
RMK	OWNER DESIRES ARPT BE CHARTED.			ADDED
MIN OPERATIONAL NETWORK	NO			ADDED
RWY ID	H1			
LENGTH	40			ADDED
LENGTH DATE	05/17/2022			ADDED
LENGTH SOURCE	ADO			ADDED
WIDTH	40			ADDED
SURFACE	CONC - FAIR			ADDED
RWY END	H1			
RWY END	H1			ADDED
ELEVATION	115			ADDED
RWY END ELEV DATE	05/17/2022			ADDED
RWY END ELEV SOURCE	ADO			ADDED
LATITUDE	28-41-18.0 N			ADDED
LONGITUDE	081-33-15.58 W			ADDED
RWY END PSN DATE	05/17/2022			ADDED
RWY END PSN SOURCE	ADO			ADDED

FLORIDA
JACKSONVILLE

NFDD 097 - 6

05/19/2022

JACKSONVILLE NAS (TOWERS FLD) AIRPORT

(NIP) 03253.A PRIVATE

LATITUDE - 30-14-01.3417 N LONGITUDE - 081-40-33.8059 W

RMK ARPT ATTEND SKED: CLSD FOR FEDERAL HOLDS; CK NOTAMS FOR CLOSURES. MODIFIED

RMK FUEL: J5: J5 FUELS DIV DSN 942-3906, C 904-542-3906 ADDED

RMK FLUID: LOCAL SQUADRONS CTC CRYOGENIC PLANT FOR LOX SVC, DSN 942-3818, C904-542-3818, 1200-2030Z++ MON-FRI. LOX SERVICE IS NOT AVAILABLE FOR TRANSIENT AIRCRAFT. MODIFIED

RMK TRANS ALERT: LTD TRAN MAINT, SVC AND SPACE. ACFT STAIRS AVBL 1230-0300Z++ DLY WITH 24 HR NTC. MODIFIED

RMK RSTD: TRAN JET ACFT VFR TGL NA WO CRS RULES BRF. ALL ACFT CTC FLT PLNG 310.2, 134.775 15 MIN PRIOR TO LDG. RWY 14 AVBL FOR ARR FW CAT A AND R/W ACFT. MODIFIED

RMK CAUTION: EXER EXTREME VIGILANCE DUR IFR APCH RWY 10 IN VMC DUE TO GENERAL AVIATION ACFT VICINITY CECIL FLD. MODIFIED

RMK CAUTION: UNSHIELDED LGT AT BALLFIELD NIP 216/2.4 NM ON RWY 10 APCH. MODIFIED

RMK NS ABTMT: STOP LDG ONLY MON-SAT BTN 0300-1300Z++ & SUN BTN 0300-1700Z++. MODIFIED

RMK CAUTION: TO PRECLUDE TAIL HOOK SKIP DURING A-GEAR ENGAGEMENT, AVOID RWY 10/28 CNTRLN LGTS LOCATED 24 INCHES SOUTH OF RWY CNTRL. MAXIMUM SAFE OFF-CNTR ARRESTMENT 40 FT. MODIFIED

RMK CAUTION: MAT AREAS BTN RWY 10/28 & RWY 14/32 NOT AUTHORIZED FOR ACFT USE. MODIFIED

RMK CAUTION: SKYDIVING AND GLIDER OPERATIONS , SFC TO 10,000 FT, 7 MILES, IN VICINITY OF HERLONG ARPT, BTN SR & SS. MODIFIED

RMK MISC: AIRCREWS ARE RESPONSIBLE FOR THEIR ON/OFF BASE TRANSPORTATION. AIRCREWS COORDINATE FOR CLASSIFIED MATERIAL STORGE WITH NCTAMSLANT AT DSN 942-3777 24 HR NTC. MODIFIED

RMK CAUTION: EXER EXTREME VIGILANCE DUR IFR APCH RY 10 IN VMC DUE TO GENERAL AVATION ACFT INVOF CECIL FLD. DELETED

RMK AMC TRML-HRS 1230-0300++ MON-FRI. ADDED

RWY ID 10/28

RMK INTENS RWY LGTS: 134.775, FOR ACFT OPR IAW NASJAXINST 3710.1. ADDED

RMKMILITARY VALIDATED (FIL #211970).... NOTE

FLORIDA
JACKSONVILLE

NFDD 097 - 7

05/19/2022

MEDICAL CENTER SOUTH HOSPITAL HELIPORT

(1FA4) 03254.04H PRIVATE

LATITUDE - 30-08-13.95 N LONGITUDE - 081-32-05.2 W

ARPT ELEV 27 E ADDED

ARPT ELEV DATE 03/25/2022 ADDED

ARPT ELEV SOURCE ADO ADDED

LATITUDE 30-08-13.95 N ADDED

LONGITUDE 081-32-05.2 W ADDED

ARPT PSN DATE 03/25/2022 ADDED

ARPT PSN SOURCE ADO ADDED

ARPT NAME MEDICAL CENTER SOUTH HOSPITAL ADDED

CITY JACKSONVILLE ADDED

DIST AND DRCTN 14 SW ADDED

ARPT ID 1FA4 ADDED

ARPT SITE NO 03254.04H ADDED

AIRPORT USE	PRIVATE	ADDED
ARPT STATUS	OPERATIONAL	ADDED
FSS ID	GNV*GAINESVILLE	ADDED
FSS TOLL FREE NUMBER	1-800-WX-BRIEF	ADDED
INSPECTOR CODE	NOT INSPECTED	ADDED
AIRSPACE DETERMINATION	NO OBJECTION	ADDED
RMK	OWNER DESIRES ARPT BE CHARTED.	ADDED
MIN OPERATIONAL NETWORK	NO	ADDED
RWY ID	H1	
LENGTH	50	ADDED
LENGTH DATE	03/25/2022	ADDED
LENGTH SOURCE	ADO	ADDED
WIDTH	50	ADDED
SURFACE	CONC - FAIR	ADDED
RWY END	H1	
RWY END	H1	ADDED
ELEVATION	27	ADDED
RWY END ELEV DATE	03/25/2022	ADDED
RWY END ELEV SOURCE	ADO	ADDED
LATITUDE	30-08-13.95 N	ADDED
LONGITUDE	081-32-05.2 W	ADDED
RWY END PSN DATE	03/25/2022	ADDED
RWY END PSN SOURCE	ADO	ADDED

FLORIDA	NFDD 097 - 8	05/19/2022
MIAMI		
MIAMI-OPA LOCKA EXEC AIRPORT	(OPF)	03339.A
LATITUDE - 25-54-26.7 N	LONGITUDE -	080-16-41.6 W
RWY ID	09L/27R	
RMK	RWY ID: CLSD DLY 2400-0800++ PPR 30 MINS - 305-869-1660 FOR ACFT NOISE ABATEMENT TO SRNDG ARPT COMMUNITY.	MODIFIED
RWY ID	09R/27L	
RMK	RWY ID: CLSD DLY 2400-0800++ FOR ACFT NOISE ABATEMENT TO SRNDG ARPT COMMUNITY.	MODIFIED

FLORIDA	NFDD 097 - 9	05/19/2022
ORANGE PARK		
BAPTIST EMERGENCY CENTER CLAY HELIPORT	(7FD0)	03403.02H PRIVATE
LATITUDE - 30-04-42.65 N	LONGITUDE -	081-42-37.41 W
ARPT ELEV	12 E	ADDED
ARPT ELEV DATE	03/25/2022	ADDED
ARPT ELEV SOURCE	ADO	ADDED
LATITUDE	30-04-42.65 N	ADDED
LONGITUDE	081-42-37.41 W	ADDED
ARPT PSN DATE	03/25/2022	ADDED
ARPT PSN SOURCE	ADO	ADDED
ARPT NAME	BAPTIST EMERGENCY CENTER CLAY	ADDED
CITY	ORANGE PARK	ADDED
DIST AND DRCTN	5 S	ADDED
ARPT ID	7FD0	ADDED
ARPT SITE NO	03403.02H	ADDED
AIRPORT USE	PRIVATE	ADDED
ARPT STATUS	OPERATIONAL	ADDED
FSS ID	GNV*GAINESVILLE	ADDED

FSS TOLL FREE NUMBER	1-800-WX-BRIEF	ADDED
INSPECTOR CODE	NOT INSPECTED	ADDED
AIRSPACE DETERMINATION	NO OBJECTION	ADDED
RMK OWNER DESIRES ARPT BE CHARTED.		ADDED
MIN OPERATIONAL NETWORK	NO	ADDED
RWY ID	H1	
LENGTH	60	ADDED
LENGTH DATE	03/25/2022	ADDED
LENGTH SOURCE	ADO	ADDED
WIDTH	60	ADDED
SURFACE	CONC	ADDED
RWY END	H1	
RWY END	H1	ADDED
ELEVATION	12	ADDED
RWY END ELEV DATE	03/25/2022	ADDED
RWY END ELEV SOURCE	ADO	ADDED
LATITUDE	30-04-42.65 N	ADDED
LONGITUDE	081-42-37.41 W	ADDED
RWY END PSN DATE	03/25/2022	ADDED
RWY END PSN SOURCE	ADO	ADDED

FLORIDA	NFDD 097 - 10	05/19/2022
RIVERVIEW		
ST JOSEPH'S HOSPITAL HELIPORT	(58FA)	03463.019H PRIVATE
LATITUDE - 27-47-13.1 N	LONGITUDE -	082-20-44.6 W
RWY ID	H1	
LENGTH DATE	01/13/2020	ADDED
LENGTH SOURCE	ADO	ADDED
RWY END	H1	
ELEVATION	53	ADDED
RWY END ELEV DATE	01/13/2020	ADDED
RWY END ELEV SOURCE	ADO	ADDED
LATITUDE	27-47-13.1 N	ADDED
LONGITUDE	082-20-44.6 W	ADDED
RWY END PSN DATE	01/13/2020	ADDED
RWY END PSN SOURCE	ADO	ADDED
TDZ ELEVATION	53	ADDED
TDZ ELEV DATE	01/13/2020	ADDED
TDZ ELEV SOURCE	ADO	ADDED

FLORIDA	NFDD 097 - 11	05/19/2022
WINDERMERE		
ORLANDO HEALTH CENTRAL HORIZONS WEST HELIPORT	(FL73)	03563.5H PRIVATE
LATITUDE - 28-27-28.97 N	LONGITUDE -	081-37-58.77 W
ARPT ELEV	125.7 E	MODIFIED
ARPT ELEV DATE	05/17/2022	MODIFIED
ARPT ELEV SOURCE	ADO	MODIFIED
LATITUDE	28-27-28.97 N	MODIFIED
LONGITUDE	081-37-58.77 W	MODIFIED
ARPT PSN DATE	05/17/2022	MODIFIED
ARPT PSN SOURCE	ADO	MODIFIED
RWY ID	H1	
LENGTH	41	MODIFIED
LENGTH DATE	05/17/2022	MODIFIED

LENGTH SOURCE	ADO	MODIFIED
WIDTH	41	MODIFIED
SURFACE	CONC - FAIR	RECAP
RWY END	H1	
ELEVATION	125.7	MODIFIED
RWY END ELEV DATE	05/17/2022	MODIFIED
RWY END ELEV SOURCE	ADO	MODIFIED
LATITUDE	28-27-28.97 N	MODIFIED
LONGITUDE	081-37-58.77 W	MODIFIED
RWY END PSN DATE	05/17/2022	MODIFIED
RWY END PSN SOURCE	ADO	MODIFIED

INDIANA NFDD 097 - 12 05/19/2022
 BARGERSVILLE
 BRONSON AIRPORT (I193) 05107.82A **PRIVATE**

LATITUDE -	39-29-02.96 N	LONGITUDE -	086-13-45.16 W	
ARPT ELEV	792 E			MODIFIED
ARPT ELEV DATE	05/10/2022			ADDED
ARPT ELEV SOURCE	ADO			ADDED
LATITUDE	39-29-02.96 N			MODIFIED
LONGITUDE	086-13-45.16 W			MODIFIED
ARPT PSN DATE	05/10/2022			ADDED
ARPT PSN SOURCE	ADO			ADDED
ARPT NAME	BRONSON			RECAP
CITY	BARGERSVILLE			ADDED
DIST AND DRCTN	4 SW			RECAP
ARPT ID				REPLACED
ARPT ID	I193			NEW
ARPT SITE NO	05107.82A			RECAP
ARPT STATUS	OPERATIONAL			MODIFIED
FSS ID	HUF*TERRE HAUTE			RECAP
INSPECTOR CODE	NOT INSPECTED			RECAP
ARPT ATTEND SKED	UNATNDD/ /			RECAP
RMK	AIRSPACE DETERMINATION: PRVDD ANY OBSTN IN APCH IS REMOVED OR LOWERED OR THLD DSPLCD TO PRVD CLEAR 20:1; 125 FT EITHER SIDE OF CNTRLN BE CLEAR.			RECAP
RMK	FOR CD CTC INDIANAPOLIS APCH AT 317-227-5743.			RECAP
RWY ID	09/27			
LENGTH	3197			MODIFIED
WIDTH	75			RECAP
SURFACE	TURF			RECAP
RWY END	09			
RWY END	06			REPLACED
RWY END	09			NEW
ELEVATION	786			ADDED
RWY END ELEV DATE	05/10/2022			ADDED
RWY END ELEV SOURCE	ADO			ADDED
LATITUDE	39-29-02.8 N			ADDED
LONGITUDE	086-14-05.55 W			ADDED
RWY END PSN DATE	05/10/2022			ADDED
RWY END PSN SOURCE	ADO			ADDED
RWY END	27			
RWY END	24			REPLACED
RWY END	27			NEW

ELEVATION	792	ADDED
RWY END ELEV DATE	05/10/2022	ADDED
RWY END ELEV SOURCE	ADO	ADDED
LATITUDE	39-29-03.12 N	ADDED
LONGITUDE	086-13-24.77 W	ADDED
RWY END PSN DATE	05/10/2022	ADDED
RWY END PSN SOURCE	ADO	ADDED

KANSAS

NFDD 097 - 13

05/19/2022

OSAWATOMIE

FOXTROT FIELD ULTRALIGHT

(6KS6) 06819.5U PRIVATE

LONGITUDE - 095-01-16.71 W

LATITUDE - 38-30-43.1 N

ARPT ELEV	894 E	ADDED
ARPT ELEV DATE	05/16/2022	ADDED
ARPT ELEV SOURCE	OWNER	ADDED
LATITUDE	38-30-43.1 N	ADDED
LONGITUDE	095-01-16.71 W	ADDED
ARPT PSN DATE	05/16/2022	ADDED
ARPT PSN SOURCE	OWNER	ADDED
ARPT NAME	FOXTROT FIELD	ADDED
CITY	OSAWATOMIE	ADDED
DIST AND DRCTN	3 WNW	ADDED
ARPT ID	6KS6	ADDED
ARPT SITE NO	06819.5U	ADDED
AIRPORT USE	PRIVATE	ADDED
ARPT STATUS	OPERATIONAL	ADDED
FSS ID	ICT*WICHITA	ADDED
FSS TOLL FREE NUMBER	1-800-WX-BRIEF	ADDED
INSPECTOR CODE	NOT INSPECTED	ADDED
AIRSPACE DETERMINATION	NO OBJECTION	ADDED
MIN OPERATIONAL NETWORK	NO	ADDED
RWY ID	18/36	
LENGTH	700	ADDED
LENGTH DATE	05/16/2022	ADDED
LENGTH SOURCE	OWNER	ADDED
WIDTH	50	ADDED
SURFACE	TURF - FAIR	ADDED
RWY END	18	
RWY END	18	ADDED
ELEVATION	883	ADDED
RWY END ELEV DATE	05/16/2022	ADDED
RWY END ELEV SOURCE	OWNER	ADDED
LATITUDE	38-30-46.55 N	ADDED
LONGITUDE	095-01-16.44 W	ADDED
RWY END PSN DATE	05/16/2022	ADDED
RWY END PSN SOURCE	OWNER	ADDED
TDZ ELEVATION	894	ADDED
TDZ ELEV DATE	05/16/2022	ADDED
TDZ ELEV SOURCE	OWNER	ADDED
RWY END	36	
RWY END	36	ADDED
ELEVATION	894	ADDED
RWY END ELEV DATE	05/16/2022	ADDED
RWY END ELEV SOURCE	OWNER	ADDED

LATITUDE	38-30-39.63 N	ADDED
LONGITUDE	095-01-16.92 W	ADDED
RWY END PSN DATE	05/16/2022	ADDED
RWY END PSN SOURCE	OWNER	ADDED
TDZ ELEVATION	894	ADDED
TDZ ELEV DATE	05/16/2022	ADDED
TDZ ELEV SOURCE	OWNER	ADDED

MICHIGAN NFDD 097 - 14 05/19/2022

EASTPORT

TORCHPORT AIRPORT (59M) 09777.5A

LATITUDE - 45-03-17.5271 N LONGITUDE - 085-21-24.8279 W

RMK ARPT CLSD NOV 15-APR 15 & WHEN SNOW COVD EXC FOR SKI MODIFIED
EQUIPPED ACFT. NO SNOW REMOVAL.

RMK TREES OBSC VIEW OF RWY ENDS. MODIFIED

RWY ID 04/22

RWY END 04

RMK MKG TYPE - COND: RWY & DTHR MKD WITH 3 FT YELLOW CONES. ADDED

RWY END 22

RMK MKG TYPE - COND: RWY & DTHR MKD WITH 3 FT YELLOW CONES. ADDED

RWY ID 09/27

RMK SURFACE: UNEVEN ROLLING TRRN. ADDED

RWY END 09

RMK MKG TYPE - COND: 3 FT YELLOW CONES. MODIFIED

RMK MKG TYPE - COND: UNEVEN ROLLING TERRAIN DELETED

RWY END 27

CTLG OBSTN ROAD MODIFIED

RMK MKG TYPE - COND: RWY & DTHR MKD WITH 3 FT YELLOW CONES. ADDED

MICHIGAN NFDD 097 - 15 05/19/2022

SANDUSKY

COWLEY FLD AIRPORT (96G) 10323.01A

LATITUDE - 43-22-32.6 N LONGITUDE - 082-49-07.8 W

ARPT ELEV DATE 07/17/2001 ADDED

ARPT ELEV SOURCE FAA OE/AAA ADDED

ARPT ATTEND SKED IREG/ / ADDED

RMK DEER & LRG BIRDS ON & INVOF ARPT. MODIFIED

RMK PWR POLES IN CLOSE PROXIMITY ALG TWY ON WEST END. MODIFIED

RMK FOR CD CTC CLEVELAND ARTCC AT 440-774-0224/0490. MODIFIED

RMK SNOW REMOVAL IREG, CALL AMGR TO VFY CONDS. MODIFIED

RWY ID 09/27

RWY END 09

CTLG OBSTN TREE DELETED

RMK MKG TYPE - COND: 3 FT YELLOW CONES. MODIFIED

RWY END 27

CTLG OBSTN PLINE DELETED

RMK MKG TYPE - COND: 3 FT YELLOW CONES. ADDED

MISSISSIPPI NFDD 097 - 16 05/19/2022

MERIDIAN

MERIDIAN NAS/MC CAIN FLD AIRPORT (NMM) 11339.1A PRIVATE

LATITUDE - 32-33-12.53 N LONGITUDE - 088-33-18.95 W

RMK RSTD: ALL ACFT RQR PPR, CTC BASE OPS DSN 637-2470/2505,
 C601-679-2470/2505. PPR GOOD FOR +/- 1 HR PPR TIME. FOR CALP
 PROCESSING CTC AFM VIA BASE OPS.
 RMKMILITARY VALIDATED (FIL 211793)....

MODIFIED

NOTE

NEVADA	NFDD 097 - 17	05/19/2022	
LOGANDALE			
LOGANDALE FIRE/EMS HELIPORT	(NV18)	13084.5H	
LATITUDE - 36-40-23.73 N	LONGITUDE -	114-31-28.71 W	
ARPT ELEV	1798 E		ADDED
ARPT ELEV DATE	08/25/2021		ADDED
ARPT ELEV SOURCE	OWNER		ADDED
LATITUDE	36-40-23.73 N		ADDED
LONGITUDE	114-31-28.71 W		ADDED
ARPT PSN DATE	08/25/2021		ADDED
ARPT PSN SOURCE	OWNER		ADDED
ARPT NAME	LOGANDALE FIRE/EMS		ADDED
CITY	LOGANDALE		ADDED
DIST AND DRCTN	5 NNW		ADDED
ARPT ID	NV18		ADDED
ARPT SITE NO	13084.5H		ADDED
AIRPORT USE	PUBLIC		ADDED
ARPT STATUS	OPERATIONAL		ADDED
FSS ID	RNO*RENO		ADDED
FSS TOLL FREE NUMBER	1-800-WX-BRIEF		ADDED
INSPECTOR CODE	NOT INSPECTED		ADDED
CONTRACT FUEL AVAILABILITY	NO		ADDED
AIRSPACE DETERMINATION	NO OBJECTION		ADDED
CTAF	122.9		ADDED
MIN OPERATIONAL NETWORK	NO		ADDED
RWY ID	H1		
LENGTH	30		ADDED
LENGTH DATE	08/25/2021		ADDED
LENGTH SOURCE	OWNER		ADDED
WIDTH	20		ADDED
SURFACE	ASPH-CONC - EXCELLENT		ADDED
INTENS RWY LGTS	NSTD		ADDED
RWY END	H1		
RWY END	H1		ADDED
ELEVATION	1798		ADDED
RWY END ELEV DATE	08/25/2021		ADDED
RWY END ELEV SOURCE	OWNER		ADDED
LATITUDE	36-40-23.73 N		ADDED
LONGITUDE	114-31-28.71 W		ADDED
RWY END PSN DATE	08/25/2021		ADDED
RWY END PSN SOURCE	OWNER		ADDED
MKG TYPE - COND	NSTD - GOOD		ADDED
RMK RWY END: TLOF 30 FT LX 20 FT W. FATO 90 FT L X 90 FT W. INGRESS/EGRESS 330 DEGS.			ADDED

NEW JERSEY	NFDD 097 - 18	05/19/2022	
WILDWOOD			
CAPE MAY COUNTY AIRPORT	(WWD)	14460.A	
LATITUDE - 39-00-30.13 N	LONGITUDE -	074-54-30.64 W	

RMK	APT LGT SKED: ACTVT HIRL RWY 01/19; PAPI RWY 10 & 28; MIRL RWY 10/28 - CTAF.	MODIFIED
RWY ID	10/28	
RWY END	28	
VGSI	4-LIGHT PAPI ON LEFT SIDE OF RUNWAY	RECAP
THR CROSSING HGT	57	MODIFIED
VISUAL GLIDE ANGLE	3.00	RECAP
RMK	DATA EFFECTIVE 14 JUL 2022.	NOTE

OREGON	NFDD 097 - 19	05/19/2022	
SUNRIVER			
SUNRIVER AIRPORT	(S21)	19609.8A	
LATITUDE - 43-52-34.725 N	LONGITUDE -	121-27-10.985 W	
RWY ID	18/36		
RWY END	18		
THRESH DSPLCD	156	EFF: 07/14/2022	MODIFIED
DSPL THR ELEVATION	4158.5	EFF: 07/14/2022	MODIFIED
DSPL THR LATITUDE	43-52-59.165 N	EFF: 07/14/2022	MODIFIED
DSPL THR LONGITUDE	121-27-01.354 W	EFF: 07/14/2022	MODIFIED

PENNSYLVANIA	NFDD 097 - 20	05/19/2022	
ERIE			
ERIE INTL/TOM RIDGE FLD AIRPORT	(ERI)	20355.A	
LATITUDE - 42-04-59.1 N	LONGITUDE -	080-10-26.2 W	
RWY ID	06/24		
RWY END	24		
ASDA	7500		MODIFIED
LDA	7500		MODIFIED
RMK	DATA EFFECTIVE 14 JUL 2022.		NOTE

PENNSYLVANIA	NFDD 097 - 21	05/19/2022	
PUNXSUTAWNEY			
PUNXSUTAWNEY MUNI AIRPORT	(N35)	21305.A	
LATITUDE - 40-58-00.612 N	LONGITUDE -	078-55-47.656 W	
ARPT ELEV	1444.8 E		MODIFIED
ARPT ELEV DATE	01/27/2022		ADDED
ARPT ELEV SOURCE	FAA OE/AAA		ADDED
LATITUDE	40-58-00.612 N		MODIFIED
LONGITUDE	078-55-47.656 W		MODIFIED
ARPT PSN DATE	01/27/2022		ADDED
ARPT PSN SOURCE	FAA OE/AAA		MODIFIED
RWY ID	01/19		
LENGTH	2200		MODIFIED
LENGTH DATE	01/27/2022		MODIFIED
LENGTH SOURCE	FAA OE/AAA		MODIFIED
WIDTH	100		RECAP
SURFACE	TURF - FAIR		RECAP
RWY END	01		
ELEVATION	1436		MODIFIED
RWY END ELEV DATE	01/27/2022		MODIFIED
RWY END ELEV SOURCE	FAA OE/AAA		MODIFIED
LATITUDE	40-57-49.92 N		MODIFIED
LONGITUDE	078-55-33.92 W		MODIFIED
RWY END PSN DATE	01/27/2022		ADDED

RWY END PSN SOURCE	FAA OE/AAA	ADDED
RWY END	19	
ELEVATION	1444.8	MODIFIED
RWY END ELEV DATE	01/27/2022	MODIFIED
RWY END ELEV SOURCE	FAA OE/AAA	MODIFIED
LATITUDE	40-58-11.66 N	MODIFIED
LONGITUDE	078-55-34.1 W	MODIFIED
RWY END PSN DATE	01/27/2022	ADDED
RWY END PSN SOURCE	FAA OE/AAA	ADDED
RMK DATA EFFECTIVE 14 JUL 2022.		NOTE

UTAH	NFDD 097 - 22	05/19/2022	
SALT LAKE CITY			
SALT LAKE CITY INTL AIRPORT	(SLC)	25289.A	
LATITUDE - 40-47-18.216 N	LONGITUDE -	111-58-39.984 W	
RMK SPOTS 20 AND 21 TO BE RENAMED 2WEST ON 15 SEP 2020.			DELETED
RMK SPOTS 22 AND 23 TO BE RENAMED 1WEST ON 15 SEP 2020.			DELETED

AIRSPACE FIXES

ALL AZIMUTHS ARE MAGNETIC AND FROM THE FACILITY.
ALL DISTANCES ARE IN NAUTICAL MILES.

EFFECTIVE 7/14/2022 OR AS NOTED THE FOLLOWING AIRSPACE FIXES
ARE ESTABLISHED MODIFIED OR CANCELLED AS INDICATED.

* * * ESTABLISHED * * *

NORTH CAROLINA	NFDD 097 - 1	05/19/2022	
STYLZ			
LATITUDE	35-24-22.83 N		
LONGITUDE	082-16-07.01 W		
ARTCC	ZTL		
FIX TYPE	WAYPOINT		
CHARTING	SECTIONAL		
CHARTING	ENROUTE LOW		
CHARTING	CONTROLLER LOW		
ICAO REGION	K7		

* * * MODIFIED * * *

ALABAMA	NFDD 097 - 2	05/19/2022	
ALICE			
NAV-FAC-AZIMUTH/DSTC	LDK*VORTAC*227.90/26.00		DELETED
NAV-FAC-AZIMUTH/DSTC	IGB*VORTAC*131.79		DELETED
LATITUDE	32-59-03.95 N		
LONGITUDE	087-56-12.06 W		

ARTCC	ZTL		
FIX TYPE	WAYPOINT		MODIFIED
CHARTING	IAP		
CHARTING	ENROUTE LOW		
CHARTING	CONTROLLER LOW		
CHARTING INFO	RNAV		DELETED
ICAO REGION	K7		
ALABAMA		NFDD 097 - 3	05/19/2022
CFFSH			
LATITUDE	31-02-32.36 N		
LONGITUDE	087-57-01.58 W		
ARTCC	ZHU		
FIX TYPE	CNF		
CHARTING	ENROUTE LOW		
CHARTING	CONTROLLER LOW		
ICAO REGION	K7		
FIX ID	AXEJA		REPLACED
FIX ID	CFFSH		NEW
GEORGIA		NFDD 097 - 4	05/19/2022
BAVCA			
NAV-FAC-AZIMUTH/DSTC	PZD*VOR/DME*029.76/24.69		DELETED
LATITUDE	32-01-11.74 N		
LONGITUDE	084-04-03.56 W		
ARTCC	ZJX		
FIX TYPE	WAYPOINT		MODIFIED
CHARTING	CONTROLLER		DELETED
CHARTING	CONTROLLER LOW		ADDED
CHARTING	IAP		
CHARTING	ENROUTE LOW		
CHARTING INFO	RNAV		DELETED
ICAO REGION	K7		
GEORGIA		NFDD 097 - 5	05/19/2022
BERTT			
NAV-FAC-AZIMUTH/DSTC	SSI*VORTAC*302.33/14.76		
ILS-FAC-CRS/DSTC	BQK*LS*249.35		MODIFIED
LATITUDE	31-10-02.12 N		
LONGITUDE	081-41-53.99 W		
ARTCC	ZJX		
FIX TYPE	REP-PT		
CHARTING	CONTROLLER LOW		ADDED
CHARTING	ENROUTE LOW		
CHARTING	IAP		
CHARTING INFO	RNAV		
ICAO REGION	K7		
VIRGINIA		NFDD 097 - 6	05/19/2022
TAPPA			
NAV-FAC-AZIMUTH/DSTC	HPW*VORTAC*024.51/40.55		
NAV-FAC-AZIMUTH/DSTC	CCV*VORTAC*323.02/54.96		
NAV-FAC-AZIMUTH/DSTC	PXT*VORTAC*237.99/28.37		

LATITUDE	37-58-12.66 N	
LONGITUDE	076-50-40.62 W	
ARTCC	ZDC	
FIX TYPE	REP-PT	
CHARTING	CONTROLLER HIGH	ADDED
CHARTING	ENROUTE HIGH	ADDED
CHARTING	SECTIONAL	ADDED
CHARTING	ENROUTE LOW	
CHARTING	IAP	
CHARTING	CONTROLLER LOW	
CHARTING INFO	RNAV	
ICAO REGION	K6	

HOLDING PATTERNS

EFFECTIVE 7/14/2022 OR AS NOTED THE FOLLOWING HOLDING PATTERNS ARE ESTABLISHED MODIFIED OR CANCELLED AS INDICATED. ONLY HOLDING PATTERNS AFFECTING CHARTS ARE INCLUDED IN THE LISTING.

* * * ESTABLISHED * * *

FLORIDA		NFDD 097 - 1	05/19/2022
RACNO INT*FL*K7	PATTERN - 2		
DEFINING RESOURCE	PGD*VOR		
HOLD-DIR	NW		
DEGREES	304		
AZIMUTH	RAD		
CRS-INB	124		
TURN-DIR	R		
CHARTING	STAR		

* * * MODIFIED * * *

WISCONSIN		NFDD 097 - 2	05/19/2022
FEYNE WP*WI*K5	PATTERN - 1		
HOLD-DIR	W		
DEGREES	283		MODIFIED
AZIMUTH	RNAV		
CRS-INB	103		MODIFIED
TURN-DIR	R		
LEG LENGTH OUTBOUND	4 NM		ADDED
CHARTING	SPECIAL IAP		

SPECIAL ACTIVITY AIRSPACE

* * * MODIFIED * * *

SPECIAL USE AIRSPACES

MASSACHUSETTS
R-4102A FORT DEVENS, MA
EFFECTIVE 07/14/2022

NFDD 097 - 1

05/19/2022

ADDED

IDENT

R4102A

LEGAL DEFINITION

MODIFIED

R-4102A FORT DEVENS, MA. Boundaries. Beginning at lat. 42°31'11" N, long. 71°38'29" W; to lat. 42°30'55" N, long. 71°37'51" W; to lat. 42°30'12" N, long. 71°38'05" W; to lat. 42°29'38" N, long. 71°37'41" W; to lat. 42°28'21" N, long. 71°39'14" W; to lat. 42°28'11" N, long. 71°39'32" W; to lat. 42°28'11" N, long. 71°39'38" W; to lat. 42°28'15" N, long. 71°39'45" W; to lat. 42°28'25" N, long. 71°40'08" W; to lat. 42°28'54" N, long. 71°41'00" W; to lat. 42°29'08" N, long. 71°41'06" W; to lat. 42°29'52" N, long. 71°41'08" W; to lat. 42°30'17" N, long. 71°41'29" W; to lat. 42°30'19" N, long. 71°41'19" W; to lat. 42°30'37" N, long. 71°40'30" W; to lat. 42°30'43" N, long. 71°40'17" W; to lat. 42°30'52" N, long. 71°40'14" W; to lat. 42°30'54" N, long. 71°40'10" W; to lat. 42°30'53" N, long. 71°40'02" W; to lat. 42°30'48" N, long. 71°39'57" W; to lat. 42°30'47" N, long. 71°39'45" W; to lat. 42°30'55" N, long. 71°39'31" W; to lat. 42°30'58" N, long. 71°39'18" W; to lat. 42°30'57" N, long. 71°39'09" W; to lat. 42°30'52" N, long. 71°38'42" W; to lat. 42°30'58" N, long. 71°38'33" W; to lat. 42°31'06" N, long. 71°38'37" W; thence to the point of beginning. Designated altitudes. Surface to, but not including, 2000 feet MSL. Time of designation. Intermittent, 0730-2200 local time, daily; other times by NOTAM issued 24 hours in advance. Controlling agency. FAA, Boston Approach Control. Using agency. Commander, U.S. Army Garrison, Fort Devens, MA.

MASSACHUSETTS
R-4102B FORT DEVENS, MA
EFFECTIVE 07/14/2022

NFDD 097 - 2

05/19/2022

ADDED

IDENT

R4102B

LEGAL DEFINITION

MODIFIED

R-4102B FORT DEVENS, MA. Boundaries. Beginning at lat. 42°31'11" N, long. 71°38'29" W; to lat. 42°30'55" N, long. 71°37'51" W; to lat. 42°30'12" N, long. 71°38'05" W; to lat. 42°29'38" N, long. 71°37'41" W; to lat. 42°28'21" N, long. 71°39'14" W; to lat. 42°28'11" N, long. 71°39'32" W; to lat. 42°28'11" N, long. 71°39'38" W; to lat. 42°28'15" N, long. 71°39'45" W; to lat. 42°28'25" N, long. 71°40'08" W; to lat. 42°28'54" N, long. 71°41'00" W; to lat. 42°29'08" N, long. 71°41'06" W; to lat. 42°29'52" N, long. 71°41'08" W; to lat. 42°30'17" N, long. 71°41'29" W; to lat. 42°30'19" N, long. 71°41'19" W; to lat. 42°30'37" N, long. 71°40'30" W; to lat. 42°30'43" N, long. 71°40'17" W; to lat. 42°30'52" N, long. 71°40'14" W; to lat. 42°30'54" N, long. 71°40'10" W; to lat. 42°30'53" N, long. 71°40'02" W; to lat. 42°30'48" N, long. 71°39'57" W; to lat. 42°30'47" N, long. 71°39'45" W; to lat. 42°30'55" N, long. 71°39'31" W; to lat. 42°30'58" N, long. 71°39'18" W; to lat. 42°30'57" N, long. 71°39'09" W; to lat. 42°30'52" N, long. 71°38'42" W; to lat. 42°30'58" N, long. 71°38'33" W; to lat. 42°31'06" N, long. 71°38'37" W; thence to the point of beginning. Designated altitudes. 2000 feet MSL to 3995 feet MSL. Time of designation. Intermittent, 0730-2200 local time, daily; other times by NOTAM issued 24 hours in advance. Controlling agency. FAA, Boston Approach Control. Using agency. Commander, U.S. Army Garrison, Fort Devens, MA.

FEDERAL AVIATION ADMINISTRATION
 FLIGHT STANDARDS SERVICE
 STANDARD TERMINAL ARRIVAL (STAR)

Bearings, headings, courses, tracks and radials are magnetic. Elevations and altitudes are in feet, MSL. Altitudes are minimum altitudes unless otherwise indicated. Distances are in nautical miles (NM). Graphic depictions attached.

Arrival Name TTYLR	Number THREE	STAR Computer Code TTYLR.TTYLR3	Superseded Number TWO	Dated 03/24/2022	Effective Date 14 Jul 2022
------------------------------	------------------------	---	---------------------------------	----------------------------	--------------------------------------

TRANSITION ROUTES:

Transition Name	Transition Computer Codes	From FIX/NAVAID	To FIX/NAVAID	Course	Distance	MEA	MOCA	MAA	Crossing Altitudes / Fixes
PUNTA GORDA	PGD.TTYLR3	PGD VOR	PGD VOR						
		PGD VOR	RACNO	124.34 (PGD R-124)	30.54	3000	1500		
		RACNO	TTYLR	062.62 (RSW R-063)	31.87	3000	1500		
ST PETERSBURG	PIE.TTYLR3	PIE VORTAC	PIE VORTAC						AT 3000
		PIE VORTAC	SRQ VOR/DME	172.86 & 172.92 (PIE R-173 & SRQ R-353)	30.64	3000	1500		
		SRQ VOR/DME	PGD VOR	138.63 & 139.89 (SRQ R-139 & PGD R-320)	42.41	3000	1500		
		PGD VOR	RACNO	124.34 (PGD R-124)	30.54	3000	1500		
		RACNO	TTYLR	062.62 (RSW R-063)	31.87	3000	1500		
RACNO	RACNO.TTYLR3	RACNO	RACNO						
		RACNO	TTYLR	062.62 (RSW R-063)	31.87	3000	1500		

ARRIVAL ROUTE DESCRIPTION:

LANDING ALL AIRPORTS: FROM TTYLR ON PALM BEACH VORTAC (PBI) R-290.84 TO CROSS PBI VORTAC AT 3000. EXPECT RADAR VECTORS.

PBN REQUIREMENT NOTES

EQUIPMENT REQUIREMENT NOTES

PROCEDURAL DATA NOTES:

NOTE: RADAR REQUIRED.

NOTE: DME REQUIRED.

FIXES AND/OR HOLDING PATTERNS:

CHART HOLDING AT RACNO: HOLD NW, RT, 124.34 INBOUND.

COMMUNICATIONS:

CHART: PALM BEACH APP CON (125.2, 343.6)

CHART: PALM BEACH ASOS

CHART: WITHAM FLD AWOS



FEDERAL AVIATION ADMINISTRATION
 FLIGHT STANDARDS SERVICE
 STANDARD TERMINAL ARRIVAL (STAR)

Bearings, headings, courses, tracks and radials are magnetic. Elevations and altitudes are in feet, MSL. Altitudes are minimum altitudes unless otherwise indicated. Distances are in nautical miles (NM). Graphic depictions attached.

Arrival Name	Number	STAR Computer Code	Superseded Number	Dated	Effective Date
TTYLR	THREE	TTYLR.TTYLR3	TWO	03/24/2022	14 Jul 2022
CHART: BOCA RATON AWOS CHART: PALM BEACH COUNTY PARK AWOS CHART: NORTH PALM BEACH COUNTY GENERAL AVIATION AWOS					

AIRPORTS SERVED:

- BOCA RATON, BOCA RATON, FL (KBCT)
- NORTH PALM BEACH COUNTY GENERAL AVIATION, WEST PALM BEACH, FL (F45)
- PALM BEACH COUNTY PARK, WEST PALM BEACH, FL (KLNA)
- PALM BEACH INTL, WEST PALM BEACH, FL (KPBI)
- WILLIAM P GWINN, JUPITER, FL (06FA)
- WITHAM FLD, STUART, FL (KSUA)

LOST COMMUNICATIONS PROCEDURE:

REMARKS:

CONTROL FREQ LISTED IN COMM DUE TO ATC REQUEST

ADDITIONAL FLIGHT DATA:

CHART AT PBI TERMINUS: LDG KPBI, KLNA, F45, KSUA, KBCT, 06FA

FLIGHT INSPECTED BY:

ERIC L GEYER

Name

FPO

Organization

05/11/2022

Date

Digitally signed by

ALLAN WILL

May 16, 2022

Signature

DEVELOPED BY:

TOMMY BYRNS

Name

AJV-A423

Organization

02/04/2022

Date

Digitally signed by

TOMMY BYRNS

Feb 25, 2022

Signature

APPROVED BY:

MARLON ROBINSON

Name

AJV-A420

Organization

Date

Digitally signed by

ALLAN WILL

May 16, 2022

Signature

CHANGES:

- ADDED: PIE TRANSITION.
- ADDED: HOLDING AT RACNO.

REASONS:

- ATC REQUEST.

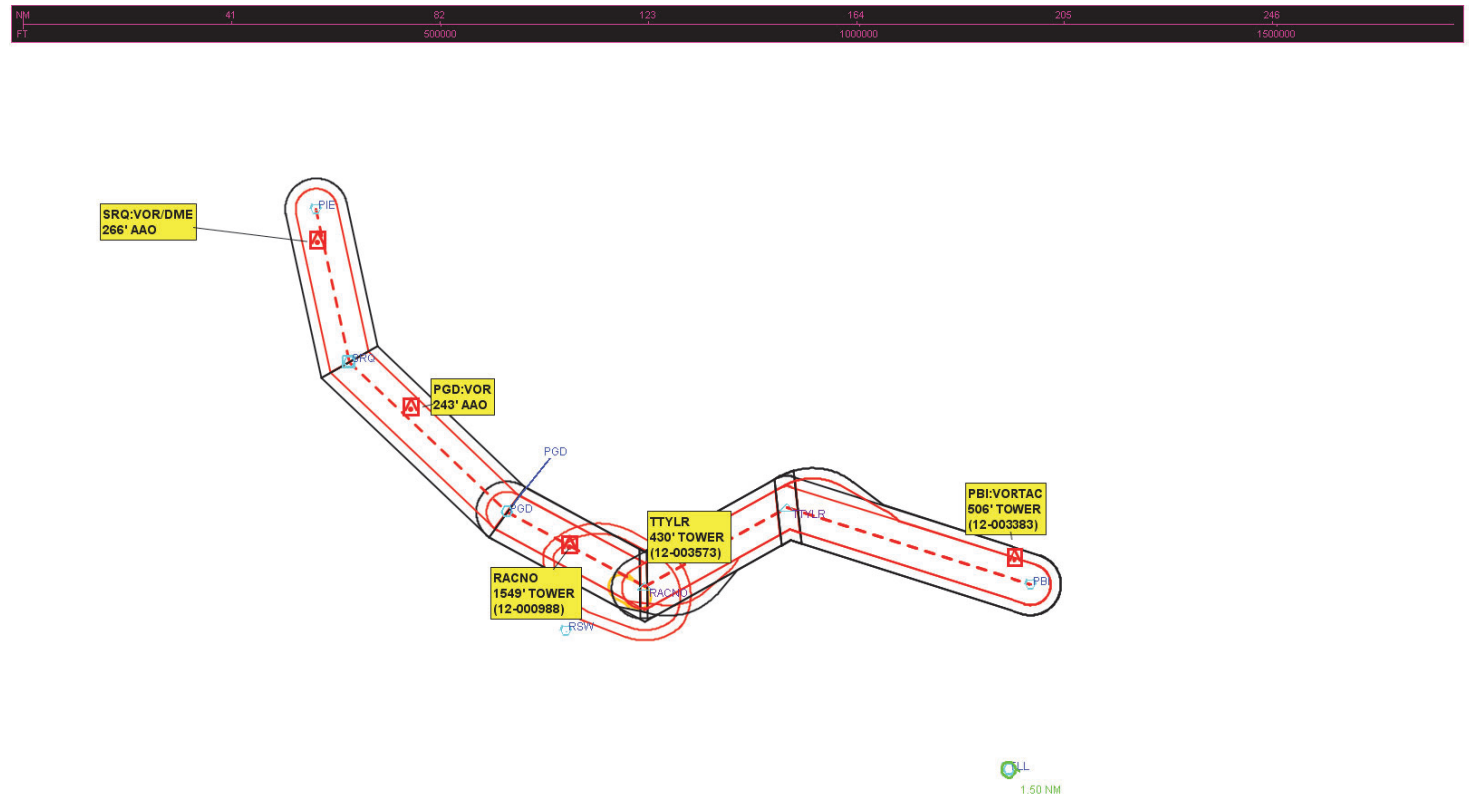


FEDERAL AVIATION ADMINISTRATION
 FLIGHT STANDARDS SERVICE
 STANDARD TERMINAL ARRIVAL (STAR)

Bearings, headings, courses, tracks and radials are magnetic. Elevations and altitudes are in feet, MSL. Altitudes are minimum altitudes unless otherwise indicated. Distances are in nautical miles (NM). Graphic depictions attached.

Arrival Name	Number	STAR Computer Code	Superseded Number	Dated	Effective Date
TTYLR	THREE	TTYLR.TTYLR3	TWO	03/24/2022	14 Jul 2022

Graphic Depiction 1



GRAPHIC REVISION: EASTERN WV RGNL/SHEPHERD FLD, WV (MRB)
REMOVE APRON AND BLDGS EAST OF WV ANG

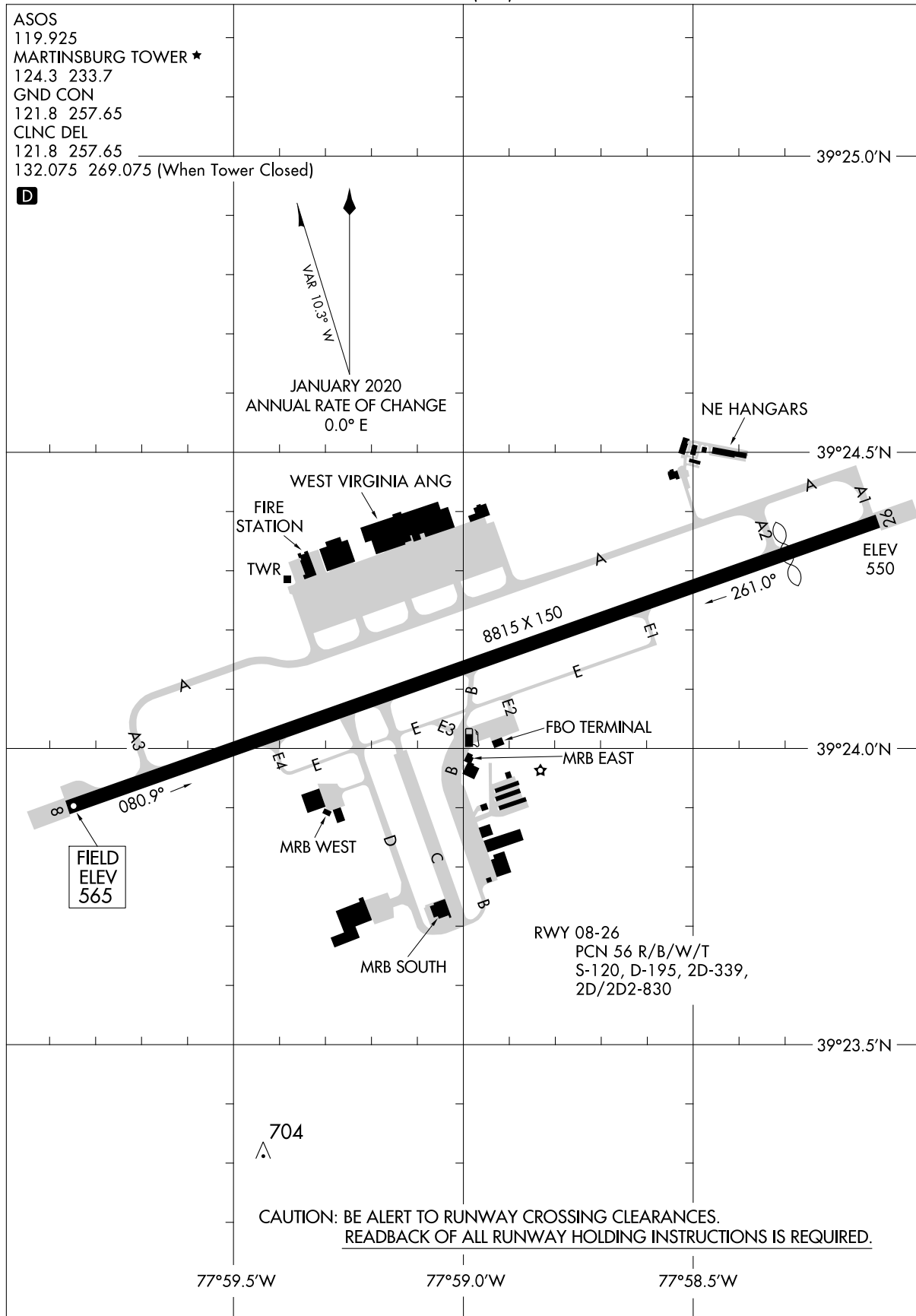
22195

AIRPORT DIAGRAM

AL-249 (FAA)

EASTERN WV RGNL/SHEPHERD FLD (MRB)

MARTINSBURG, WEST VIRGINIA



AIRPORT DIAGRAM

22195

EASTERN WV RGNL/SHEPHERD FLD (MRB)

MARTINSBURG, WEST VIRGINIA

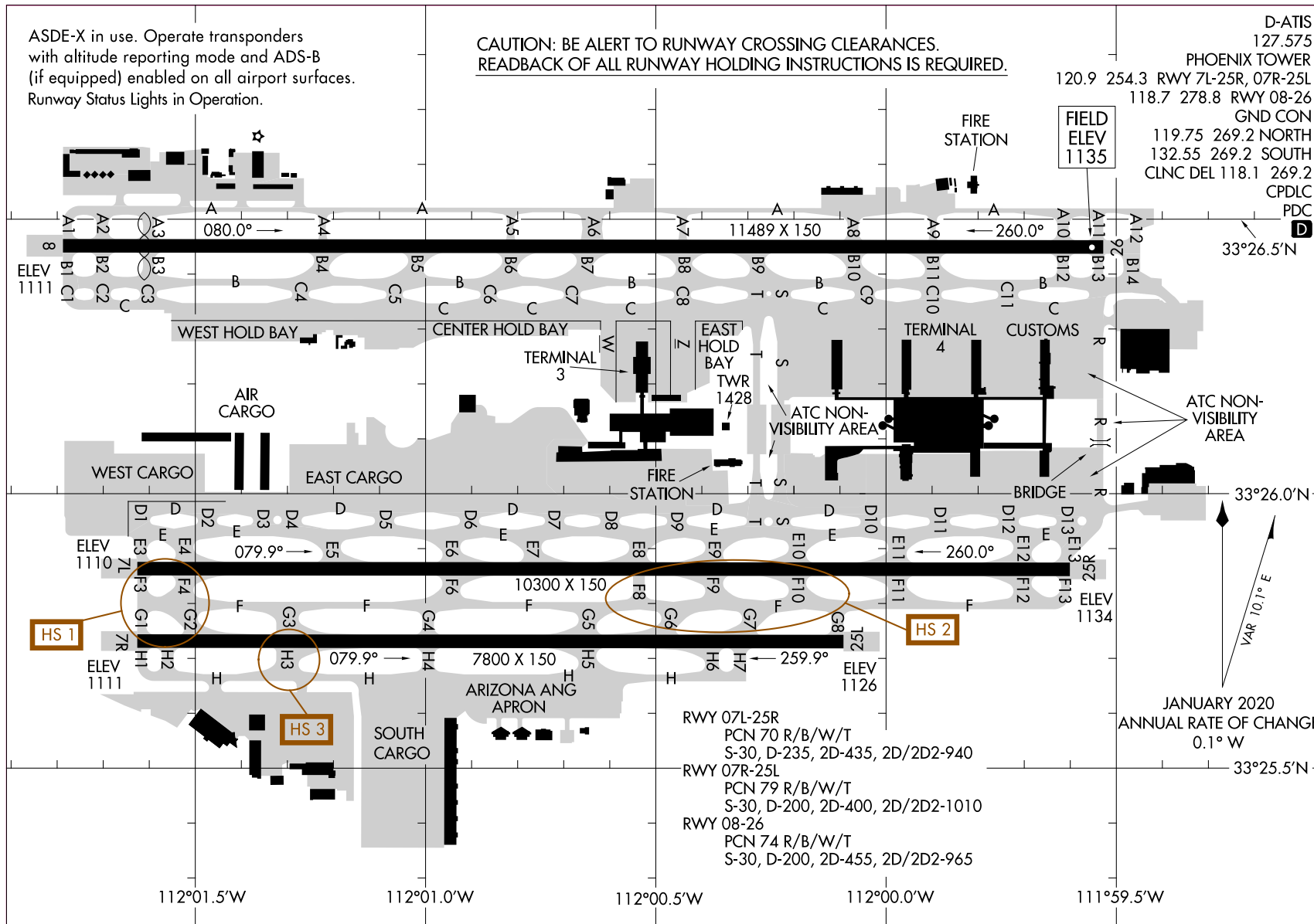
North American Routes (NARs)
Effective 14 JUL 2022, the following North American Routes (NARs)
are modified:

NAR OVERVIEW – EASTBOUND ROUTES COMMON PORTION

<u>NAR</u> <u>DESIGNATOR</u>	<u>INLAND NAVIGATION</u> <u>POINT</u>	<u>ROUTE</u> <u>DESCRIPTION</u>	<u>COASTAL FIX</u>
OLD: N841A	BAREE	YYZ YZV	AVUTI
NEW: N841 B	BAREE	KISUV YZV	AVUTI

AIRPORT DIAGRAM
22195

PHOENIX SKY HARBOR INTL (PHX)
PHOENIX, ARIZONA



AIRPORT DIAGRAM
22195

AL-322 (FAA)

PHOENIX SKY HARBOR INTL (PHX)
PHOENIX, ARIZONA

GRAPHIC REVISION: PHOENIX SKY HARBOR INTL, AZ (PHX)
REVISE TERMINAL 4