



NATIONAL FLIGHT DATA DIGEST

Aeronautical Information Services  
Toll Free 1-866-295-8236

Monday

NO. 088

05/08/2023

NAVAID/COM

PENNSYLVANIA		<b>NFDD 088 - 1</b>	05/08/2023	
WILKES-BARRE/SCRANTON - WILKES-BARRE/SCRANTON INTL(AVP)				
ASOS	AVP			
FREQUENCY	111.6			DELETED

NAVAIDS

ALABAMA		<b>NFDD 088 - 1</b>	05/08/2023	
FORT NOVOSEL(OZARK)				
BRYNT NDB				
IDENT	OZ			
LAT	31-13-32.189 N			
LONG	085-48-57.009 W			
NAME	BRYNT			MODIFIED

ARKANSAS		<b>NFDD 088 - 2</b>	05/08/2023	
JONESBORO				
JONESBORO VOR/DME				
IDENT	JBR			
LAT	35-52-29.6973 N			
LONG	090-35-18.6134 W			
FREQUENCY	115.85			MODIFIED
CHAN	105Y			MODIFIED
RMK	EFFECTIVE 15 JUN 2023			NOTE

INDIANA		<b>NFDD 088 - 3</b>	05/08/2023	
KNOX				
KNOX DME				
IDENT	OXI			
LAT	41-19-19.4116 N			
LONG	086-38-57.4387 W			
CLASS	H-DME			MODIFIED
FREQUENCY	115.6			DELETED
TYPE	VOR/DME			REPLACED
TYPE	DME			NEW
DME STATUS	OPERATIONAL IFR			DELETED
DME STATUS DATE	02-SEP-2020			DELETED
VOR STANDARD SERVICE VOL	HIGH ALT (H)			DELETED

KENTUCKY		<b>NFDD 088 - 4</b>	05/08/2023
NEW HOPE			
NEW HOPE VOR/DME			
IDENT	EWO		
LAT	37-37-54.521 N		
LONG	085-40-33.159 W		
FREQUENCY	113.95		MODIFIED
CHAN	86Y		MODIFIED

PENNSYLVANIA		<b>NFDD 088 - 5</b>	05/08/2023
WILKES BARRE SCRANTON			
WILKES-BARRE VORTAC			
IDENT	LVZ		
LAT	41-16-22.0761 N		
LONG	075-41-22.0784 W		
FREQ USED FOR ATIS	YES		DELETED

**INSTRUMENT LANDING SYSTEMS**

KENTUCKY		<b>NFDD 088 - 1</b>	05/08/2023
SOMERSET			
LAKE CUMBERLAND RGNL AIRPORT ILS/DME RWY 05			
IDENT	I-SME		
RMK	GS UNUSBL BYD 3 DEGS LEFT & BYD 6 DEGS RIGHT OF CRS.		MODIFIED

MARYLAND		<b>NFDD 088 - 2</b>	05/08/2023
EASTON			
EASTON/NEWNAM FLD AIRPORT ILS/DME RWY 04			
IDENT	I-FGH		
RMK	ILS CLASSIFICATION CODE IA.		MODIFIED

**AIR TRAFFIC CONTROL TOWERS**

GEORGIA		<b>NFDD 088 - 1</b>	05/08/2023
CLAYTON			
HEAVEN'S LANDING-NON-ATCT			
IDENT	GE99		
ARPT CTL PROVISION			
P-APCH-CALL	ATLANTA ARTCC		ADDED
CTL ARTCC ID	ZTL		ADDED
CTL PROVIDING ARTCC	ATLANTA		ADDED
RADAR/NON-RADAR	RADAR		ADDED
P-DEP-CALL	ATLANTA ARTCC		ADDED
CTL ARTCC ID	ZTL		ADDED
CTL PROVIDING ARTCC	ATLANTA		ADDED
RADAR/NON-RADAR	RADAR		ADDED

RMK APCH/DEP SVC PRVDD BY ATLANTA ARTCC ON FREQS 134.8/379.95 (MOUNT OGLETHORPE RCAG). ADDED

INDIANA NFDD 088 - 2 05/08/2023  
DELPHI

DELPHI MUNI-NON-ATCT  
IDENT 119

FREQUENCIES  
APCH/DEP CALL GRISSOM  
FREQUENCY 121.05 ADDED  
FREQUENCY USE APCH/P DEP/P ADDED

APCH/DEP CALL GRISSOM  
FREQUENCY 338.275 ADDED  
FREQUENCY USE APCH/P DEP/P ADDED

ARPT CTL PROVISION  
P-APCH-CALL GRISSOM ADDED  
CTL ARPT ID GUS ADDED  
CTL PROVIDING ARPT GRISSOM ARB ADDED  
RADAR/NON-RADAR RADAR ADDED

S-APCH-CALL CHICAGO ARTCC ADDED  
CTL ARTCC ID ZAU ADDED  
CTL PROVIDING ARTCC CHICAGO ADDED  
RADAR/NON-RADAR RADAR ADDED

P-DEP-CALL GRISSOM ADDED  
CTL ARPT ID GUS ADDED  
CTL PROVIDING ARPT GRISSOM ARB ADDED  
RADAR/NON-RADAR RADAR ADDED

S-DEP-CALL CHICAGO ARTCC ADDED  
CTL ARTCC ID ZAU ADDED  
CTL PROVIDING ARTCC CHICAGO ADDED  
RADAR/NON-RADAR RADAR ADDED

RMK APCH/DEP SVC PRVDD BY CHICAGO ARTCC (ZAU) ON FREQ 123.85 (LAFAYETTE RCAG) WHEN GRISSOM APCH CTL CLSD. ADDED

PENNSYLVANIA NFDD 088 - 3 05/08/2023  
WILKES-BARRE/SCRANTON

WILKES-BARRE/SCRANTON INTL-ATCT-TRACON  
IDENT AVP

FREQUENCIES  
FREQUENCY 111.6 DELETED  
FREQUENCY USE ATIS DELETED

FREQUENCY 135.75 ADDED  
FREQUENCY USE ATIS ADDED

VIRGINIA		<b>NFDD 088 - 4</b>	05/08/2023
NORFOLK			
NORFOLK NS (CHAMBERS FLD)-ATCT			
IDENT	NGU		
FREQUENCIES			
FREQUENCY	342.0		DELETED
FREQUENCY USE	ATIS		DELETED
FREQUENCY	338.225		ADDED
FREQUENCY USE	ATIS		ADDED

**AIRPORT**

CALIFORNIA		<b>NFDD 088 - 1</b>	05/08/2023
EL CENTRO			
DOUTHITT STRIP AIRPORT		( 23CN )	01532.A <b>PRIVATE</b>
LATITUDE - 32-47-20.199 N		LONGITUDE -	115-31-46.981 W
ARPT STATUS	ABANDONED		MODIFIED

CALIFORNIA		<b>NFDD 088 - 2</b>	05/08/2023
VAN NUYS			
VAN NUYS AIRPORT		( VNY )	02396.A
LATITUDE - 34-12-35.3 N		LONGITUDE -	118-29-23.9 W
RMK FAA SAFETY VIDEO CAN BE ACCESSED AT			DELETED
<a href="http://www.faa.gov/airports/runway_safety/videos/vny/">HTTP://WWW.FAA.GOV/AIRPORTS/RUNWAY_SAFETY/VIDEOS/VNY/</a>			

COLORADO		<b>NFDD 088 - 3</b>	05/08/2023
GRAND JUNCTION			
GRAND JUNCTION RGNL AIRPORT		( GJT )	02624.A
LATITUDE - 39-07-20.7 N		LONGITUDE -	108-31-36.3 W
RMK CD FONE: WHEN TWR CLSD, CTC GRAND JUNCTION APCH 303-342-1916.			MODIFIED
IFUN, CTC DENVER ARTCC 303-342-4257.			

GEORGIA		<b>NFDD 088 - 4</b>	05/08/2023
CARTERSVILLE			
CARTERSVILLE AIRPORT		( VPC )	03709.1A
LATITUDE - 34-07-23.331 N		LONGITUDE -	084-50-55.344 W
UNICOM FREQ	122.7		MODIFIED
CTAF	122.7		MODIFIED

HAWAII		<b>NFDD 088 - 5</b>	05/08/2023
MOKULEIA			
KAWAIHAPAI AIRFIELD AIRPORT		( HDH )	52430.A
LATITUDE - 21-34-46.105 N		LONGITUDE -	158-11-50.213 W
ARPT NAME	DILLINGHAM AIRFIELD		REPLACED
ARPT NAME	KAWAIHAPAI AIRFIELD		NEW

INDIANA		<b>NFDD 088 - 6</b>	05/08/2023
GREENFIELD			
SCHLETER FLD AIRPORT		( IN09 )	05315.31A <b>PRIVATE</b> <b>OBJECTIONABLE</b>
LATITUDE - 39-48-18.19 N		LONGITUDE -	085-51-17.32 W
RWY ID	08/26		
RWY END	08		
LATITUDE	39-48-17.17 N		MODIFIED
LONGITUDE	085-51-31.36 W		MODIFIED
MKG TYPE - COND	NONE		ADDED
RWY END	26		
LATITUDE	39-48-19.21 N		MODIFIED
LONGITUDE	085-51-03.28 W		MODIFIED
MKG TYPE - COND	NONE		ADDED
MARYLAND		<b>NFDD 088 - 7</b>	05/08/2023
HAGERSTOWN			
HAGERSTOWN RGNL/RICHARD A HENSON FLD AIRPORT		( HGR )	08569.A
LATITUDE - 39-42-30.6 N		LONGITUDE -	077-43-35.4 W
FUEL	A1		DELETED
RWY ID	02/20		
PCN VALUE	26/F/B/X/T		ADDED
MASSACHUSETTS		<b>NFDD 088 - 8</b>	05/08/2023
NORTH ADAMS			
HARRIMAN-AND-WEST AIRPORT		( AQW )	09127.A
LATITUDE - 42-41-46.5137 N		LONGITUDE -	073-10-13.991 W
ARPT ATTEND SKED	ALL/ ALL/ 0800-1630		DELETED
ARPT ATTEND SKED	ALL/ ALL/ IREG		ADDED
MICHIGAN		<b>NFDD 088 - 9</b>	05/08/2023
FLINT			
BISHOP INTL AIRPORT		( FNT )	09809.A
LATITUDE - 42-57-55.7 N		LONGITUDE -	083-44-41.1 W
RMK FUEL: 100LL: 100LL AVBL SELF SVC AT GOLF TEES.			ADDED
MICHIGAN		<b>NFDD 088 - 10</b>	05/08/2023
LANSING			
CAPITAL REGION INTL AIRPORT		( LAN )	10010.A
LATITUDE - 42-46-43.1 N		LONGITUDE -	084-35-10.3 W
RMK PAEW ADJ TO MOV AREAS FOR GRASS MOWING OPS APR-NOV.			ADDED
MINNESOTA		<b>NFDD 088 - 11</b>	05/08/2023
SOUTH ST PAUL			
SOUTH ST PAUL MUNI/RICHARD E FLEMING FLD AIRPORT		( SGS )	11001.A
LATITUDE - 44-51-25.7 N		LONGITUDE -	093-01-58.3 W
RMK APT LGT SKED: ACTVT REIL RWY 34; ACTVT OR INCR INTST PAPI RWY 16 & 34; MIRL RWY 16/34 - CTAF. MIRL RWY 16/34 PRESET LOW INTST.			MODIFIED
RWY ID	16/34		
RWY END	16		
VGSI	4-LIGHT PAPI ON LEFT SIDE OF RUNWAY		RECAP
THR CROSSING HGT	40		MODIFIED
VISUAL GLIDE ANGLE	3.00		RECAP
RWY END	34		

VGSI	4-LIGHT PAPI ON LEFT SIDE OF RUNWAY	RECAP
THR CROSSING HGT	40	MODIFIED
VISUAL GLIDE ANGLE	3.00	RECAP
REIL	YES	ADDED
RMK	EFFECTIVE DATE 15 JUN 2023.	NOTE
MINNESOTA	<b>NFDD 088 - 12</b>	05/08/2023
TOWER		
TOWER MUNI AIRPORT	( 12D )	11028.4A
LATITUDE - 47-49-05.36 N	LONGITUDE -	092-17-09.84 W
RWY ID	08/26	
RWY END	26	
RMK	VGSI: UNUSBL BYD 4 DEGS LEFT OF CNTRLN.	ADDED
RMK	EFFECTIVE DATE 15 JUN 2023.	NOTE
NEW HAMPSHIRE	<b>NFDD 088 - 13</b>	05/08/2023
LEBANON		
LEBANON MUNI AIRPORT	( LEB )	13317.A
LATITUDE - 43-37-34.0 N	LONGITUDE -	072-18-15.1 W
RMK	APT LGT SKED: ACTVT REIL RWY 07 & 25; PAPI RWY 07, 25; MIRL RWY 07/25; HIRL RWY 18/36 - CTAF.	MODIFIED
NORTH DAKOTA	<b>NFDD 088 - 14</b>	05/08/2023
ELLENDALE		
ELLENDALE MUNI AIRPORT	( 4E7 )	17320.1A
LATITUDE - 46-00-58.8 N	LONGITUDE -	098-30-56.5 W
RMK	FUEL: 100LL: SELF SVC AVBL H24 VIA CREDIT CARD.	MODIFIED
RMK	APT LGT SKED: ACTVT MIRL RWY 13/31; PAPI RWY 13 & 31 - CTAF.	MODIFIED
RMK	RY 31 +60 FT ANT 1720 FT FM THLD 340 FT L OF EXTDD CNTRLN.	DELETED
RMK	RY 17/35 CLSD DURG WINTER MONTHS DUE TO LACK OF SNOW REMOVAL.	DELETED
RMK	FOR RWY CONDS DRG WINTER MONTHS CALL AMGR AT 701-830-0143.	MODIFIED
RMK	BIRDS & DEER INVOF ARPT.	MODIFIED
RWY ID	13/31	
RWY END	31	
RMK	RWY END: +60 FT ANT 1720 FT FM THLD 340 FT L OF EXTDD CNTRLN.	ADDED
RWY ID	17/35	
RMK	RWY ID: CLSD DRG WINTER MONTHS DUE TO LACK OF SNOW REMOVAL.	ADDED
OHIO	<b>NFDD 088 - 15</b>	05/08/2023
CLEVELAND		
METRO HEALTH MEDICAL CENTER HELIPORT	( 53OI )	17746.35H <b>PRIVATE</b>
LATITUDE - 41-27-38.2807 N	LONGITUDE -	081-41-51.4721 W
NOTAM ACCTBLTY ID	FDC	ADDED
EPOCH YEAR	2015	MODIFIED
MAG-VAR	8 W	MODIFIED
OKLAHOMA	<b>NFDD 088 - 16</b>	05/08/2023
CALVIN		
LOBO FIELD AIRPORT	( OL41 )	18844.486A <b>PRIVATE</b>
LATITUDE - 34-54-29.1294 N	LONGITUDE -	096-14-37.0338 W
ARPT ELEV	792 E	ADDED

ARPT ELEV DATE	12/22/2022	ADDED
ARPT ELEV SOURCE	OWNER	ADDED
LATITUDE	34-54-29.1294 N	ADDED
LONGITUDE	096-14-37.0338 W	ADDED
ARPT PSN DATE	12/22/2022	ADDED
ARPT PSN SOURCE	OWNER	ADDED
ARPT NAME	LOBO FIELD	ADDED
CITY	CALVIN	ADDED
DIST AND DRCTN	4 S	ADDED
ARPT ID	OL41	ADDED
ARPT SITE NO	18844.486A	ADDED
AIRPORT USE	PRIVATE	ADDED
ARPT STATUS	OPERATIONAL	ADDED
FSS ID	MLC*MC ALESTER	ADDED
FSS TOLL FREE NUMBER	1-800-WX-BRIEF	ADDED
INSPECTOR CODE	NOT INSPECTED	ADDED
AIRSPACE DETERMINATION	NO OBJECTION	ADDED
MIN OPERATIONAL NETWORK	NO	ADDED
RWY ID	18/36	
LENGTH	1956	ADDED
LENGTH DATE	12/22/2022	ADDED
LENGTH SOURCE	OWNER	ADDED
WIDTH	60	ADDED
SURFACE	TURF - FAIR	ADDED
SURF TREATMENT	NONE	ADDED
RWY END	18	
RWY END	18	ADDED
ELEVATION	792	ADDED
RWY END ELEV DATE	12/22/2022	ADDED
RWY END ELEV SOURCE	OWNER	ADDED
LATITUDE	34-54-38.7972 N	ADDED
LONGITUDE	096-14-36.6576 W	ADDED
RWY END PSN DATE	12/22/2022	ADDED
RWY END PSN SOURCE	OWNER	ADDED
RWY END	36	
RWY END	36	ADDED
ELEVATION	769	ADDED
RWY END ELEV DATE	12/22/2022	ADDED
RWY END ELEV SOURCE	OWNER	ADDED
LATITUDE	34-54-19.4616 N	ADDED
LONGITUDE	096-14-37.41 W	ADDED
RWY END PSN DATE	12/22/2022	ADDED
RWY END PSN SOURCE	OWNER	ADDED

OKLAHOMA	<b>NFDD 088 - 17</b>	05/08/2023
STROUD		
MIDWAY AIRPORT	( OL39 )	19247.05A <b>PRIVATE</b>
LATITUDE - 35-41-55.0 N	LONGITUDE -	096-40-39.0 W
RMK OWNER REQUESTS CHARTING.		NOTE

SOUTH CAROLINA	<b>NFDD 088 - 18</b>	05/08/2023
ANDREWS		
ROBERT F SWINNIE AIRPORT	( PHH )	22105.1A
LATITUDE - 33-27-06.119 N	LONGITUDE -	079-31-34.236 W

RWY ID	18/36		
RMK	INTENS RWY LGTS: MIRL OTS INDEFLY.		DELETED
SOUTH DAKOTA		<b>NFDD 088 - 19</b>	05/08/2023
MARTIN			
MARTIN MUNI AIRPORT		( 9V6 )	22729.2A
LATITUDE -	43-09-56.338 N	LONGITUDE -	101-42-45.713 W
RWY ID	14/32		
RWY END	14		
CTLG OBSTN	TREE		DELETED
TEXAS		<b>NFDD 088 - 20</b>	05/08/2023
SAN ANTONIO			
BOERNE STAGE AIRFIELD AIRPORT		( 5C1 )	24695.A
LATITUDE -	29-43-23.5885 N	LONGITUDE -	098-41-40.4049 W
ARPT NAME	BOERNE STAGE FLD		REPLACED
ARPT NAME	BOERNE STAGE AIRFIELD		NEW
UTAH		<b>NFDD 088 - 21</b>	05/08/2023
NEPHI			
NEPHI MUNI AIRPORT		( U14 )	25228.A
LATITUDE -	39-44-11.7 N	LONGITUDE -	111-52-12.2 W
RMK	GLDR OPS ON AND INVOF ARPT APR-NOV. 1000 - SS.		MODIFIED
RMK	PRCHT OPS ON AND INVOF ARPT MAR-NOV SR-SS.		MODIFIED
WASHINGTON		<b>NFDD 088 - 22</b>	05/08/2023
UNION			
GATEWAY HELIPORT		( WA99 )	26442.01H <b>PRIVATE</b>
LATITUDE -	47-20-54.86 N	LONGITUDE -	123-04-12.23 W
ARPT ELEV	8.9 E		ADDED
ARPT ELEV DATE	05/03/2023		ADDED
ARPT ELEV SOURCE	OWNER		ADDED
LATITUDE	47-20-54.86 N		ADDED
LONGITUDE	123-04-12.23 W		ADDED
ARPT PSN DATE	05/03/2023		ADDED
ARPT PSN SOURCE	OWNER		ADDED
ARPT NAME	GATEWAY		ADDED
CITY	UNION		ADDED
DIST AND DRCTN	1 ESE		ADDED
ARPT ID	WA99		ADDED
ARPT SITE NO	26442.01H		ADDED
AIRPORT USE	PRIVATE		ADDED
ARPT STATUS	OPERATIONAL		ADDED
FSS ID	SEA*SEATTLE		ADDED
FSS TOLL FREE NUMBER	1-800-WX-BRIEF		ADDED
INSPECTOR CODE	NOT INSPECTED		ADDED
AIRSPACE DETERMINATION	NO OBJECTION		ADDED
MIN OPERATIONAL NETWORK	NO		ADDED
RWY ID	H1		
LENGTH	55		ADDED
LENGTH DATE	05/03/2023		ADDED
LENGTH SOURCE	OWNER		ADDED
WIDTH	55		ADDED



SURFACE	WOOD	ADDED
RWY END	H1	
RWY END	H1	ADDED
ELEVATION	8.9	ADDED
RWY END ELEV DATE	05/03/2023	ADDED
RWY END ELEV SOURCE	OWNER	ADDED
LATITUDE	47-20-54.86 N	ADDED
LONGITUDE	123-04-12.23 W	ADDED
RWY END PSN DATE	05/03/2023	ADDED
RWY END PSN SOURCE	OWNER	ADDED

WYOMING NFDD 088 - 23 05/08/2023

COWLEY/LOVELL/BYRON

NORTH BIG HORN COUNTY AIRPORT

( U68 ) 27768.A

LATITUDE - 44-54-42.0 N

LONGITUDE - 108-26-43.8 W

FUEL 100LL

RECAP

UNICOM FREQ 123.0

MODIFIED

APT LGT SKED SEE RMK

RECAP

RMK APT LGT SKED: ACTVT MIRL RWY 09/27; PAPI RWY 09 & 27; REIL RWY 9 & 27- CTAF.

MODIFIED

RMK FUEL: 100LL: SVC AVBL H24 VIA CREDIT CARD.

MODIFIED

RMK RWY 16/34 SOFT WHEN WET.

MODIFIED

CTAF 123.0

MODIFIED

RWY ID 16/34

RWY END 16

RMK MKG TYPE - COND: 16/34 RWY END DELINATED BY +1 FT CONES.

MODIFIED

RMK DATA EFFECTIVE 15 JUNE 2023.

NOTE

**AIRSPACE FIXES**

ALL AZIMUTHS ARE MAGNETIC AND FROM THE FACILITY.

ALL DISTANCES ARE IN NAUTICAL MILES.

EFFECTIVE 6/15/2023 OR AS NOTED THE FOLLOWING AIRSPACE FIXES ARE ESTABLISHED MODIFIED OR CANCELLED AS INDICATED.

\* \* \* ESTABLISHED \* \* \*

NORTH DAKOTA

NFDD 088 - 1

05/08/2023

DETRR

NAV-FAC-AZIMUTH/DSTC MIB\*TACAN\*305.00/2.60

LATITUDE 48-26-39.68 N

LONGITUDE 101-24-52.17 W

ARTCC ZMP

FIX TYPE MIL REP-PT

CHARTING MILITARY IAP

ICAO REGION K3

NORTH DAKOTA  
FRIGD

**NFDD 088 - 2**      05/08/2023

LATITUDE                      48-09-52.69 N  
LONGITUDE                      100-49-36.37 W  
ARTCC                              ZMP  
FIX TYPE                         RADAR  
CHARTING                         MILITARY IAP  
ICAO REGION                      K3

\* \* \* MODIFIED \* \* \*

ILLINOIS  
LEBOY

**NFDD 088 - 3**      05/08/2023

NAV-FAC-AZIMUTH/DSTC      UIN\*TACAN\*121.99/41.08      DELETED  
NAV-FAC-AZIMUTH/DSTC      SPI\*VORTAC\*240.87/48.12      ADDED  
NAV-FAC-AZIMUTH/DSTC      STL\*VORTAC\*352.00/34.59  
LATITUDE                        39-26-00.26 N  
LONGITUDE                        090-34-22.97 W  
ARTCC                              ZKC  
FIX TYPE                         REP-PT  
CHARTING                         CONTROLLER LOW              ADDED  
CHARTING                         ENROUTE LOW  
CHARTING                         SID  
CHARTING                         IAP  
CHARTING INFO                  RNAV  
ICAO REGION                      K5

ILLINOIS  
SXTN

**NFDD 088 - 4**      05/08/2023

NAV-FAC-AZIMUTH/DSTC      UIN\*TACAN\*084.86/29.55      DELETED  
NAV-FAC-AZIMUTH/DSTC      SPI\*VORTAC\*272.00/44.45      ADDED  
NAV-FAC-AZIMUTH/DSTC      BRL\*VOR/DME\*160.85/54.15  
NAV-FAC-AZIMUTH/DSTC      STL\*VORTAC\*352.00/59.59  
LATITUDE                        39-50-50.21 N  
LONGITUDE                        090-38-22.22 W  
ARTCC                              ZKC  
FIX TYPE                         REP-PT  
CHARTING                         CONTROLLER                    DELETED  
CHARTING                         CONTROLLER LOW              ADDED  
CHARTING                         ENROUTE LOW  
CHARTING                         IAP  
CHARTING                         SID  
CHARTING INFO                  RNAV  
ICAO REGION                      K5

NORTH DAKOTA  
TIMER

**NFDD 088 - 5**      05/08/2023

NAV-FAC-AZIMUTH/DSTC      MIB\*TACAN\*112.00/25.00  
LATITUDE                        48-12-44.04 N  
LONGITUDE                        100-49-16.46 W  
ARTCC                              ZMP

FIX TYPE	MIL-WP		MODIFIED
CHARTING	MILITARY IAP		
ICAO REGION	K3		
VIRGINIA		<b>NFDD 088 - 6</b>	05/08/2023
CFBBK			
LATITUDE	38-08-51.93 N		
LONGITUDE	078-26-43.23 W		
ARTCC	ZDC		
FIX TYPE	CNF		
CHARTING	NOT REQUIRED		DELETED
CHARTING	IAP		ADDED
ICAO REGION	K6		

**HOLDING PATTERNS**

EFFECTIVE 6/15/2023 OR AS NOTED THE FOLLOWING HOLDING PATTERNS ARE ESTABLISHED MODIFIED OR CANCELLED AS INDICATED. ONLY HOLDING PATTERNS AFFECTING CHARTS ARE INCLUDED IN THE LISTING.

\* \* \* MODIFIED \* \* \*

NORTH DAKOTA		<b>NFDD 088 - 1</b>	05/08/2023
HONNE INT*ND*K3	PATTERN - 1		
DEFINING RESOURCE	RDR*LS		
HOLD-DIR	S		
DEGREES	177		
AZIMUTH	CRS		MODIFIED
CRS-INB	357		
TURN-DIR	R		
CHARTING	MILITARY IAP		

NORTH DAKOTA		<b>NFDD 088 - 2</b>	05/08/2023
JOMIB WP*ND*K3	PATTERN - 3		
HOLD-DIR	SE		
DEGREES	118		
AZIMUTH	RNAV		
CRS-INB	298		
TURN-DIR	R		
LEG LENGTH OUTBOUND	7 NM		
CHARTING	MILITARY IAP		ADDED
CHARTING	NOT REQUIRED		DELETED

NORTH DAKOTA		<b>NFDD 088 - 3</b>	05/08/2023
KEVIN WP*ND*K3	PATTERN - 3		
HOLD-DIR	NW		
DEGREES	298		
AZIMUTH	RNAV		

CRS-INB  
TURN-DIR  
LEG LENGTH OUTBOUND  
CHARTING  
CHARTING

118  
R  
7 NM  
NOT REQUIRED  
MILITARY IAP

DELETED  
ADDED

**MILITARY TRAINING ROUTE**

EFFECTIVE 6/15/2023 OR AS NOTED THE FOLLOWING MILITARY TRAINING ROUTES ARE ESTABLISHED, MODIFIED OR CANCELED AS INDICATED.

\* \* \* MODIFIED \* \* \*

VR-087

NFDD 088 - 1

05/08/2023

**SPECIAL OPERATING PROCEDURES**

- (1) USERS MUST CONTACT 4 OSS/SOS (DSN 722-2129/2124) FOR ADDITIONAL AVOIDANCE AREAS.
- (2) ALTERNATE ENTRY: B, C, E, F.
- (3) ALTERNATE EXIT: B, C, E, F.
- (4) USERS MUST MAKE THEIR SCHEDULED ENTRY TIME PLUS OR MINUS 5 MIN OR RESCHEDULE.
- (5) AVOID TOWNS AND POPULATED AREAS BY 1 NM OR OVERFLY 1000' AGL; AVOID AIRPORTS BY 3NM OR OVERFLY 1500' AGL. OVER SPARSELY POPULATED AREAS, AIRCRAFT MAY NOT BE OPERATED CLOSER THAN 500' TO ANY PERSON, VESSEL VEHICLE OR STRUCTURE.
- (6) A-B:
  - (A) CROSSING: IR-721/VR-1721 RIGHT TO LEFT 6 NM SE OF PT A
  - (B) CROSSING: VR-1043 OPPOSITE DIRECTION PT A-C AND D-G
  - (C) AVOID: PAGELAND AIRFIELD AT N34-44.7 W080-20.71
  - (D) AVOID: CHERAW/BELLINGER AIRFIELD AT N34-42.7 W79-57.3
  - (E) AVOID: DARLINGTON AIRFIELD AT N34-27.1 W079-53.3.
  - (F) AVOID: DARLINGTON AIRFIELD AT N34-27.1 W79-53.3.
- (7) B-C:
  - (A) CROSSING: IR-062 SAME DIRECTION 3000' AGL AND ABOVE BETWEEN PT B AND PT C.
    - (B) WARNING: MINIMUM ALTITUDE OF 500' AGL PT B-E (1 JUN-31 OCT) FOR NUMEROUS CROP DUSTER AIRCRAFT OPERATING 300' AGL AND BELOW.
  - (C) AVOID: MARLBORO COUNTY AIRFIELD AT N34-37.2 W79-44.2
  - (D) AVOID: CLIO COP CARE AIRFIELD AT N34-33.6 W79-32.3
  - (E) AVOID: DILLON COUNTY AIRFIELD AT N34-27.3 W79-22.0
  - (F) AVOID: LUMBERTON REGIONAL AIRFIELD AT N34-36.6 W079-03.6.
  - (G) AVOID: LUMBERTON REGIONAL AIRFIELD AT N34-36.6 W79-03.6
- (8) C-D:
  - (A) CAUTION: TOWER: 100' AGL AT N34-19.3 W78-55.6
  - (B) AVOID: COLUMBUS COUNTY AIRFIELD AT N34-16.6 W78-42.6
  - (C) CROSSING: IR-035 LEFT TO RIGHT 2 NM SE OF PT. C.
- (9) D-E
  - (A) CROSSING: VR-1043 OPPOSITE DIRECTION PT A-C AND D-G.
  - (B) CROSSING: IR-035 SAME DIRECTION PT D-G.
  - (C) CAUTION: TOWER: 250' AGL AT N34-09.9 W78-47.3;
  - (D) UNCHARTED AIRPORT (RWY 08/24 AND 15/33), N34-17.7 W79-03.3;
  - (E) AVOID: GREEN SEA AIRFIELD AT N34-11.1 W79-01.2;
  - (F) CAUTION: UNCHARTED (PRIVATE) DUSTER STRIP; 5000' (RWY ORIENT E/W) N34-16.0 W79-01.4;
  - (G) AVOID: TWIN CITY AIRFIELD AT N34-05.4 W78-51.6;
  - (H) CAUTION: TOWER: 500' MSL N34-02.6 W79-13.9

MODIFIED  
DELETED

MODIFIED  
DELETED

(I) CONGRESSIONAL NOISE SENSITIVE AREA: GALIVANTS FERRY N34-03.4 W79-14.3,  
 AVOID BY 2000' AGL/2 NM (EXTREMELY SENSITIVE);

(J) AVOID: MARION COUNTY AIRFIELD AT N34-10.8 W79-20.1.

(10) E-F:

(A) CAUTION: UNCHARTED (PRIVATE) DUSTER STRIP: 2500' (RWY ORIENT 03/21) N34-02.0 W79-28.5;

(B) AVOID: FLORENCE REGIONAL AIRFIELD AT N34-11.2 W79-43.4;

(C) CAUTION: TOWER: 300' AGL (372' MSL) AT N33-53.5 W79-41.0;

(D) CAUTION: TOWER: 250-300' AGL AT N34-02.3 W79-49.5;

(E) CAUTION: ULTRALIGHT AIRCRAFT FLYING AT AND BELOW 1000' AGL, ESPECIALLY NEAR LAKE CITY EVANS (51J) AT N33-51.3 W79-46.4;

(F) AVOID: LAKE CITY EVANS AIRFIELD AT N33-51.3 W79-46.4;

(G) CAUTION: TOWER: 320' AGL AT N33-59.0 W79-58.0;

(H) CROSSING: IR-035 SAME DIRECTION PT. D-G.

(11) F-G:

(A) CAUTION: OPPOSITE DIRECTION TRAFFIC EXITING VR-088 AT G MAY HOLD AT RIMINI BRIDGE AT N33-30 W80-27 AWAITING CLEARANCE INTO R-6002;

(B) CAUTION: AFTER F, BE AWARE OF SHAW CLASS C AIRSPACE WHICH EXTENDS APPROXIMATELY APPROXIMATELY 2NM INTO ROUTE FROM THE NORTH, 1500' MSL AND ABOVE;

(C) AVOID: UNCHARTED (PRIVATE) DUSTER STRIP: 2500- (RWY ORIENT 07/25) N33-46.2 W80-05.0;

(D) CAUTION: SAW MILL AT N33-47.3 W80-14.0;

(E) CAUTION: CONTACT POINSETT RANGER PRIOR TO ENTERING THE LATERAL CONFINES OF THE POINSETT LOW MOA AND/OR R-6002;

(F) CAUTION: ROUTE WIDTH EXCLUDES FLORENCE AIRPORT CLASS D AIRSPACE AND R-6002 WHEN ACTIVE;

(G) CROSSING: IR-035 SAME DIRECTION PT. D-G;

(H) CROSSING: IR-036 LEFT TO RIGHT, 4 NM SW OF PT. F, THEN SAME DIRECTION.

(12) CROSSING ROUTE CONTACT INFORMATION:

(A) VR-088: SEYMOUR JOHNSON AFB; DSN 722-2129;

(B) IR-721: CHARLESTON AFB; DSN 673-5552;

(C) VR-1043: CHERRY POINT MCAS: DSN 582-4040;

(D) IR-062: OCEANA NAS; DSN 433-1228.

(E) IR-035: SHAW AFB, DSN 965-1118/1119;

(F) IR-036: SHAW AFB, DSN 965-1118/1119.

(13) WARNING: MINIMUM ALTITUDE 500' AGL PT B TO E (1 JUN-31 OCT). NUMEROUS CROP SPRAYING AIRCRAFT CARRYING HAZARDOUS MATERIAL OPERATING IN THE VICINITY 300' AGL AND BELOW

(14) MAKE ENTRY TIME PLUS OR MINUS 5 MINUTES OR RESCHEDULE. UNPUBLISHED TOWERS FOUND BY ROUTE SURVEYS 200' AGL AND ABOVE ARE LISTED IN THIS SOP.

(15) MAINTAIN 1500' AGL UNTIL PASSING B FOR NUMEROUS NOISE SENSITIVE AREAS.

**PREFERRED IFR ROUTE**

EFFECTIVE 6/15/2023 OR AS NOTED THE FOLLOWING PREFERRED IFR ROUTES ARE ESTABLISHED, MODIFIED OR CANCELED AS INDICATED.

\* \* \* ESTABLISHED \* \* \*

SPECIAL HIGH ALTITUDE DIRECTIONAL ROUTE

JILIS\*MEM\*SHD\*2 **NFDD 088 - 1** 05/08/2023  
TO MEMPHIS INTL  
AIRCRAFT RNAV ONLY  
ROUTE DIRECTION SOUTHEAST  
ROUTE CONFIGURATION  
JILIS, K7, GA FIX  
TALLO, K7, AL FIX  
VANZE\*THREE (RNAV) STAR  
MEM, VORTAC

\* \* \* MODIFIED \* \* \*

TOWER ENROUTE CONTROL

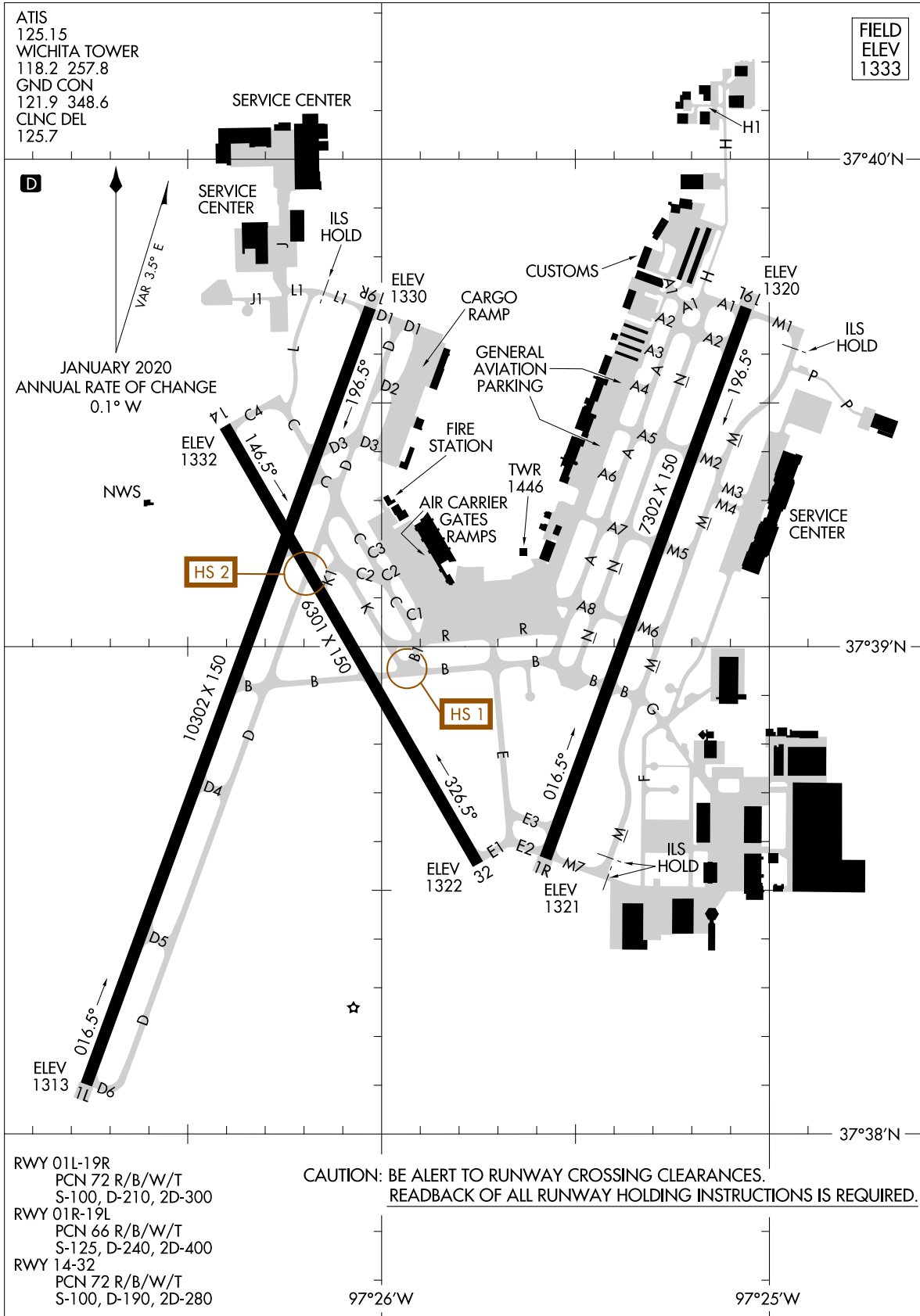
LGB\*MYF\*TEC\*1 **NFDD 088 - 2** 05/08/2023  
LONG BEACH (DAUGHERTY FLD) TO MONTGOMERY-GIBBS EXEC  
ALTITUDE J110M90  
ROUTE DIRECTION CSTP19  
SPECIAL AREA FUL LGB SLI SNA TOA (RWY11) TO MYF NRS NZY SAN  
SDM SEE  
ROUTE CONFIGURATION  
V25 AWY DELETED  
PACIF, K2, CA FIX  
V208 AWY  
LAX\*118, VORTAC DELETED  
HUBRD, K2, CA FIX ADDED  
CARDI, K2, CA FIX  
MZB\*320, VORTAC DELETED  
MZB, VORTAC

GRAPHIC REVISION: WICHITA DWIGHT D EISENHOWER NTL, KS (ICT)  
 LABEL SERVICE CENTERS  
 ADD HANGARS AND APRON AT NORTH END OF TWY H  
 REMOVE GENERAL AVIATION PARKING LABEL

23166

# AIRPORT DIAGRAM

WICHITA DWIGHT D EISENHOWER NTL (ICT)  
 AL-987 (FAA) WICHITA, KANSAS







# **JOHN F KENNEDY INTL, NY (JFK)**

## **Add Hot Spot HS-1**

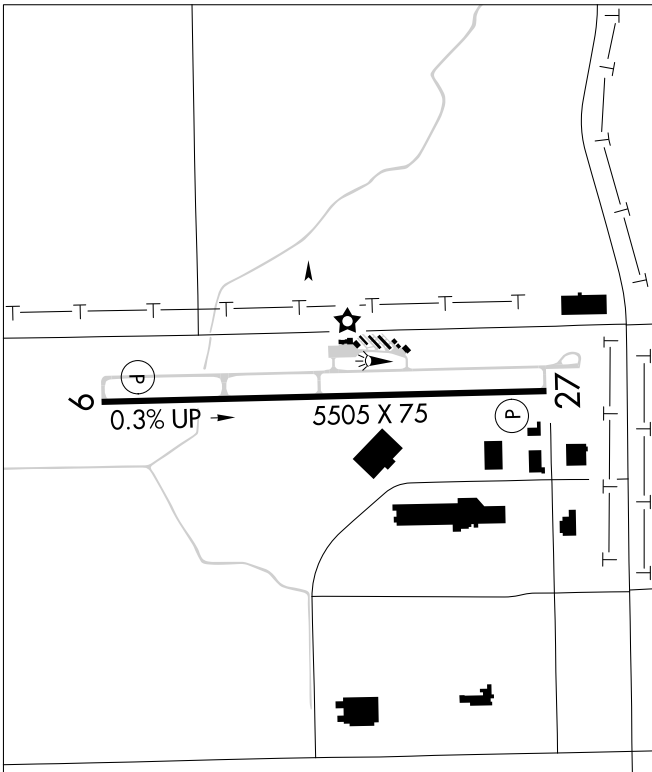
### **Chart Supplement**

HS-1: Maintain vigilance TWY K and TWY J complex int close proximity to RWY 4L and RWY 31L.

### **TPP**

HS-1: Maintain vigilance TWY K and TWY J complex int close proximity to RWY 4L and RWY 31L.

# GRAPHIC REVISION: PORTLAND MUNI, IN (PLD) REVISE ENTIRE SKETCH, EXTEND PARALLEL TWY



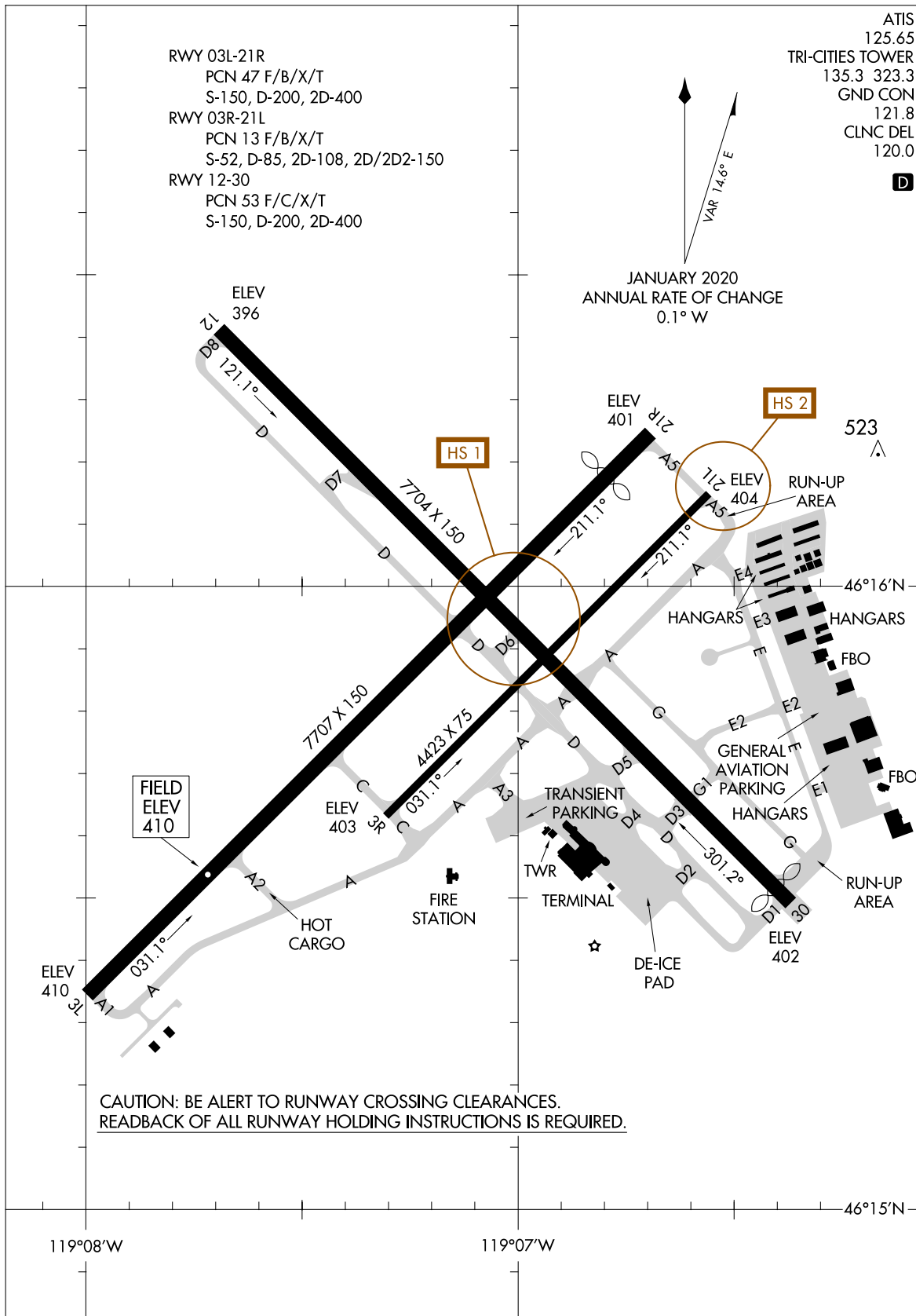
GRAPHIC REVISION: TRI-CITIES, WA (PSC)  
 ADD NEW TWY D3  
 RELABEL REMAINING TWY D CONNECTORS D4 - D8  
 ADD TWYS G, G1  
 REVISE TWY E2

23166

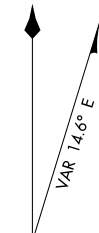
# AIRPORT DIAGRAM

AL-474 (FAA)

TRI-CITIES (PSC)  
PASCO, WASHINGTON



ATIS 125.65  
 TRI-CITIES TOWER 135.3 323.3  
 GND CON 121.8  
 CLNC DEL 120.0



JANUARY 2020  
 ANNUAL RATE OF CHANGE  
 0.1° W

# AIRPORT DIAGRAM

23166

PASCO, WASHINGTON  
TRI-CITIES (PSC)