



NATIONAL FLIGHT DATA DIGEST

Aeronautical Information Services
Toll Free 1-866-295-8236

Thursday

NO. 119

06/22/2023

NAVAID/COM

CALIFORNIA NFDD 119 - 1 06/22/2023
SANTA BARBARA - SANTA BARBARA MUNI(SBA)
ASOS SBA
FREQUENCY 132.65 ADDED

NAVAIDS

ARIZONA NFDD 119 - 1 06/22/2023
WINSLOW
WINSLOW VORTAC
IDENT INW
LAT 35-03-41.7592 N
LONG 110-47-42.0706 W
NAVAID STATUS OPERATIONAL RESTRICTED MODIFIED
VOR STANDARD SERVICE VOL VOR HIGH (VH) MODIFIED
RMK DATA EFFECTIVE 10 AUG 2023. NOTE
RMK VOR UNUSBL 015-021 BYD 40 NM; 022-032 BYD 40 NM BLW 31000 FT; ADDED
033-043 BYD 40 NM BLW 13000 FT; 033-043 BYD 96 NM; 044-050 BYD 40
NM; 073-077 BYD 40 NM; 120-160 BYD 40 NM; 161-171 BYD 40 NM BLW
16000 FT; 161-171 BYD 48 NM; 172-185 BYD 40 NM BLW 12000 FT; 172-185
BYD 63 NM; 186-191 BYD 40 NM; 192-202 BYD 40 NM BLW 10000 FT;
192-202 BYD 62 NM; 203-215 BYD 40 NM BLW 14000 FT; 203-215 BYD 77
NM; 216-281 BYD 40 NM; 282-292 BYD 40 NM BLW 18000 FT; 302-307 BYD
40 NM.

ARKANSAS NFDD 119 - 2 06/22/2023
JACKSONVILLE
JACKSONVILLE TACAN
IDENT LRF
LAT 34-55-05.0304 N
LONG 092-09-27.6047 W
TAC DME LAT LONG SRCE AIR FORCE MODIFIED
TACAN STATUS OPERATIONAL RESTRICTED ADDED
TACAN STATUS DATE 20-JUN-2023 ADDED
RMK ....MILITARY VALIDATED FIL (223027).... NOTE
EFFECTIVE 10 AUG 2023

CALIFORNIA	<b>NFDD 119 - 3</b>	06/22/2023
LINDEN		
LINDEN VOR/DME		
IDENT	LIN	
LAT	38-04-28.4897 N	
LONG	121-00-13.8887 W	
NAVAID STATUS	OPERATIONAL RESTRICTED	MODIFIED
DME STANDARD SERVICE VOL	DME HIGH (DH)	MODIFIED
VOR STANDARD SERVICE VOL	VOR HIGH (VH)	MODIFIED
RMK	DATA EFFECTIVE 10 AUG 2023.	NOTE
RMK	VOR UNUSBL 228-232 BYD 40 NM; 236-240 BYD 40 NM.	ADDED

CALIFORNIA	<b>NFDD 119 - 4</b>	06/22/2023
OAKLAND		
OAKLAND VOR/DME		
IDENT	OAK	
LAT	37-43-33.332 N	
LONG	122-13-24.9305 W	
NAVAID STATUS	OPERATIONAL RESTRICTED	MODIFIED
DME STANDARD SERVICE VOL	DME HIGH (DH)	MODIFIED
VOR STANDARD SERVICE VOL	VOR HIGH (VH)	MODIFIED
RMK	DATA EFFECTIVE 10 AUG 2023.	NOTE
RMK	VOR UNUSBL 116-126 BYD 40 NM BLW 5000 FT; 116-126 BYD 52 NM BLW 12000 FT; 116-126 BYD 105 NM; 130-140 BYD 40 NM BLW 14000 FT; 130-140 BYD 55 NM; 146-156 BYD 40 NM BLW 7000 FT; 146-156 BYD 49 NM BLW 11000 FT; 146-156 BYD 83 NM; 157-183 BYD 40 NM; 198-213 BYD 40 NM; 214-224 BYD 40 NM BLW 14000 FT; 214-224 BYD 65 NM; 230-240 BYD 40 NM BLW 14500 FT; 230-240 BYD 85 NM; 241-250 BYD 40 NM; 251-263 BYD 40 NM BLW 31000 FT; 275-298 BYD 40 NM; 314-320 BYD 40 NM; 338-352 BYD 40 NM BLW 8500 FT; 338-352 BYD 40 NM BLW 18000 FT; 353-115 BYD 40 NM.	ADDED

CALIFORNIA	<b>NFDD 119 - 5</b>	06/22/2023
POINT REYES		
POINT REYES VOR/DME		
IDENT	PYE	
LAT	38-04-47.124 N	
LONG	122-52-04.179 W	
DME STANDARD SERVICE VOL	DME HIGH (DH)	MODIFIED
DME STATUS	OPERATIONAL IFR	ADDED
DME STATUS DATE	20-JUN-2023	ADDED
VOR STANDARD SERVICE VOL	VOR HIGH (VH)	MODIFIED
RMK	DATA EFFECTIVE 10 AUG 2023.	NOTE
RMK	VOR UNUSBL 000-004 BYD 40 NM; 105-114 BYD 40 NM; 202-208 BYD 40 NM; 223-228 BYD 40 NM; 255-269 BYD 40 NM; 293-301 BYD 40 NM; 311-314 BYD 40 NM; 347-352 BYD 40 NM.	ADDED

GEORGIA	<b>NFDD 119 - 6</b>	06/22/2023
CANTON		
CHERO NDB		
IDENT	DJD	
LAT	34-15-08.4409 N	
LONG	084-29-15.2721 W	
NAVAID STATUS	DECOMMISSIONED	MODIFIED
RMK	DATA EFFECTIVE 10 AUG 2023.	NOTE

MINNESOTA ELY		<b>NFDD 119 - 7</b>	06/22/2023	
ELY DME				
IDENT	ELO			
LAT	47-49-18.8386 N			
LONG	091-49-48.5052 W			
RMK	DME UNUSBL 050-100 BLW 4500 FT; 101-220 BYD 35 NM BLW 4500; 270-330 BLW 4500 FT.			MODIFIED
MISSISSIPPI MADISON		<b>NFDD 119 - 8</b>	06/22/2023	
MAGNOLIA VORTAC				
IDENT	MHZ			
LAT	32-26-02.65 N			
LONG	090-05-59.18 W			
VOR STANDARD SERVICE VOL	VOR HIGH (VH)			MODIFIED
RMK	DATA EFFECTIVE 10 AUG 2023.			NOTE
NEW MEXICO CIMARRON		<b>NFDD 119 - 9</b>	06/22/2023	
CIMARRON VORTAC				
IDENT	CIM			
LAT	36-29-29.029 N			
LONG	104-52-19.199 W			
VOR STANDARD SERVICE VOL	VOR HIGH (VH)			MODIFIED
RMK	DATA EFFECTIVE 10 AUG 2023.			NOTE
RMK	VOR UNUSBL 010-020 BYD 40 NM; 045-055 BYD 40 NM; 140-150 BYD 40 NM; 165-175 BYD 40 NM; 185-195 BYD 40 NM; 215-225 BYD 40 NM; 230-290 BYD 20 NM BLW 18000 FT; 250-260 BYD 40 NM; 285-295 BYD 40 NM; 305-315 BYD 40 NM; 325-335 BYD 40 NM; 340-010 BYD 34 NM BLW 11000 FT; 350-360 BYD 40 NM.			MODIFIED
RMK	TACAN AZM UNUSBL 230-290 BYD 20 NM BLW 18000 FT; 340-010 BYD 34 NM BLW 11000 FT.			ADDED
RMK	DME UNUSBL 230-290 BYD 20 NM BLW 18000 FT; 340-010 BYD 34 NM BLW 11000 FT.			ADDED
NEW MEXICO COLUMBUS		<b>NFDD 119 - 10</b>	06/22/2023	
COLUMBUS VOR/DME				
IDENT	CUS			
LAT	31-49-08.7618 N			
LONG	107-34-28.1778 W			
VOR STANDARD SERVICE VOL	VOR LOW (VL)			MODIFIED
RMK	DATA EFFECTIVE 10 AUG 2023.			NOTE
RMK	VOR UNUSBL 013-016 BYD 40 NM; 036-037 BYD 40 NM; 052-086 BYD 40 NM; 227-259 BYD 40 NM; 260-270 BYD 40 NM BLW 9000 FT; 260-270 BYD 54 NM; 271-281 BYD 40 NM BLW 10000 FT; 271-281 BYD 51 NM; 282-345 BYD 40 NM; 335-342 BYD 30 NM BLW 10500 FT.			MODIFIED

NEW MEXICO  
LAS VEGAS

NFDD 119 - 11

06/22/2023

FORT UNION VORTAC

IDENT FTI  
LAT 35-39-27.1782 N  
LONG 105-08-08.1471 W  
NAVAID STATUS OPERATIONAL RESTRICTED  
VOR STANDARD SERVICE VOL VOR HIGH (VH)

MODIFIED  
MODIFIED  
NOTE  
ADDED

RMK DATA EFFECTIVE 10 AUG 2023.

RMK VOR UNUSBL 115-124 BYD 40 NM; 228-238 BYD 40 NM BLW 12000 FT;  
228-238 BYD 52 NM BLW 13000 FT; 228-238 BYD 57 NM; 239-269 BYD 40 NM  
BLW 18000 FT; 270-276 BYD 40 NM; 277-287 BYD 40 NM BLW 18000 FT;  
288-310 BYD 40 NM; 331-334 BYD 40 NM; 342-346 BYD 40 NM.

NORTH CAROLINA  
ELIZABETH CITY

NFDD 119 - 12

06/22/2023

ELIZABETH CITY VOR/DME

IDENT ECG  
LAT 36-15-27.2631 N  
LONG 076-10-32.1519 W  
FREQUENCY 115.75  
CHAN 104Y

MODIFIED  
MODIFIED  
NOTE

RMK DATA EFFECTIVE 10 AUG 2023.

OREGON  
NORTH BEND

NFDD 119 - 13

06/22/2023

NORTH BEND VOR/DME

IDENT OTH  
LAT 43-24-55.8244 N  
LONG 124-10-06.6774 W  
FREQUENCY 113.85  
CHAN 85Y

MODIFIED  
MODIFIED  
NOTE

RMK DATA EFFECTIVE 10 AUG 2023.

PENNSYLVANIA  
PHILIPSBURG

NFDD 119 - 14

06/22/2023

PHILIPSBURG VORTAC

IDENT PSB  
LAT 40-54-58.532 N  
LONG 077-59-33.781 W  
NAVAID STATUS OPERATIONAL RESTRICTED  
VOR STANDARD SERVICE VOL VOR HIGH (VH)

MODIFIED  
MODIFIED  
NOTE  
ADDED

RMK DATA EFFECTIVE 10 AUG 2023.

RMK VOR UNUSBL 005-010 BYD 40 NM; 035-060 BYD 40 NM; 095-104 BYD 40  
NM; 105-115 BYD 40 NM BLW 18000 FT; 116-145 BYD 40 NM; 146-156 BYD  
40 NM BLW 5000 FT; 146-156 BYD 70 NM; 157-171 BYD 40 NM; 172-189 BYD  
40 NM BLW 10000 FT; 172-189 BYD 78 NM; 200-205 BYD 40 NM; 320-325  
BYD 40 NM.

SOUTH CAROLINA  
CHARLESTON

NFDD 119 - 15

06/22/2023

CHARLESTON VOT

IDENT CHS  
LAT 32-54-20.7 N  
LONG 080-02-18.5 W

MODIFIED  
MODIFIED

LAT/LONG SRCE	FAA		RECAP
TEXAS		<b>NFDD 119 - 16</b>	06/22/2023
EL PASO			
EL PASO VORTAC			
IDENT	ELP		
LAT	31-48-57.277 N		
LONG	106-16-54.7782 W		
VOR STANDARD SERVICE VOL	VOR HIGH (VH)		MODIFIED
RMK	DATA EFFECTIVE 10 AUG 2023.		NOTE
RMK	DME UNUSBL 260-270 BYD 30 NM BLW 11000 FT; 270-310 BYD 30 NM BLW 10000 FT.		MODIFIED
RMK	VOR UNUSBL 031-075 BYD 40 NM; 076-099 BYD 40 NM BLW 18000 FT; 100-103 BYD 40 NM; 258-268 BYD 40 NM BLW 18000 FT; 269-294 BYD 40 NM; 295-305 BYD 40 NM BLW 18000 FT; 295-305 BYD 48 NM BLW 20000 FT; 306-309 BYD 40 NM; 310-070 BYD 25 NM BLW 12000 FT; 314-329 BYD 40 NM.		MODIFIED

VIRGINIA		<b>NFDD 119 - 17</b>	06/22/2023
GORDONSVILLE			
GORDONSVILLE VORTAC			
IDENT	GVE		
LAT	38-00-48.9578 N		
LONG	078-09-10.8957 W		
NAVAID STATUS	OPERATIONAL RESTRICTED		MODIFIED
VOR STANDARD SERVICE VOL	VOR HIGH (VH)		MODIFIED
RMK	DATA EFFECTIVE 10 AUG 2023.		NOTE
RMK	TACAN AZM UNUSBL 250-260 BYD 25 NM BLW 7000 FT.		MODIFIED
RMK	VOR UNUSBL 005-050 BYD 40 NM; 180-207 BYD 40 NM; 208-218 BYD 40 NM BLW 3000 FT; 208-218 BYD 50 NM; 219-225 BYD 40 NM; 260-301 BYD 40 NM; 302-312 BYD 40 NM BLW 9000 FT; 302-312 BYD 65 NM; 313-331 BYD 40 NM; 332-342 BYD 40 NM BLW 6100 FT; 332-342 BYD 46 NM; 343-360 BYD 40 NM.		ADDED

WASHINGTON		<b>NFDD 119 - 18</b>	06/22/2023
NEAH BAY			
TATOOSH VORTAC			
IDENT	TOU		
LAT	48-17-59.637 N		
LONG	124-37-37.356 W		
NAVAID STATUS	OPERATIONAL RESTRICTED		MODIFIED
VOR STANDARD SERVICE VOL	VOR HIGH (VH)		MODIFIED
RMK	DATA EFFECTIVE 10 AUG 2023.		NOTE
RMK	VOR UNUSBL 020-025 BYD 40 NM; 085-090 BYD 40 NM; 091-101 BYD 40 NM BLW 15000 FT; 091-101 BYD 58 NM; 103-109 BYD 40 NM; 356-360 BYD 40 NM.		ADDED

**INSTRUMENT LANDING SYSTEMS**

ARKANSAS		<b>NFDD 119 - 1</b>	06/22/2023
JACKSONVILLE			
LITTLE ROCK AFB AIRPORT ILS RWY 25			
IDENT	I-TYV		
MAG-VAR	1 W		MODIFIED

LOCALIZER			
LATITUDE	34-54-36.95 N		MODIFIED
LONGITUDE	092-10-10.2 W		MODIFIED
LAT/LONG-SRCE	AIR FORCE		RECAP
SITE ELEVATION	285.5		MODIFIED
GLIDE SLOPE			
GLIDE ANGLE (DEGS)	3.00		MODIFIED
LATITUDE	34-55-12.52 N		MODIFIED
LONGITUDE	092-07-48.99 W		MODIFIED
LAT/LONG-SRCE	AIR FORCE		RECAP
SITE ELEVATION	286.2		MODIFIED
RWY ELEV ADJ G/S	294.40		ADDED
RMK	....MILITARY VALIDATED FIL (223720)....		NOTE
	EFFECTIVE 10 AUG 2023		
RMK	ILS CLASSIFICATION CODE IIE.		MODIFIED

**AIRPORT**

ALABAMA		<b>NFDD 119 - 1</b>	06/22/2023
BESSEMER			
BESSEMER AIRPORT		( EKY )	00157.1A
LATITUDE -	33-18-45.4 N	LONGITUDE -	086-55-34.7 W
RWY ID	05/23		
RWY END	05		
CTLG OBSTN	TREES		ADDED
RWY END	23		
CTLG OBSTN	TREES		MODIFIED

ALABAMA		<b>NFDD 119 - 2</b>	06/22/2023
CENTRE			
CENTRE-PIEDMONT-CHEROKEE COUNTY RGNL AIRPORT		( PYP )	00218.12A
LATITUDE -	34-05-23.7 N	LONGITUDE -	085-36-36.3 W
ARPT ATTEND SKED	ALL/ MON-FRI/ 0800-1600		MODIFIED

ALASKA		<b>NFDD 119 - 3</b>	06/22/2023
PORT HEIDEN			
PORT HEIDEN AIRPORT		( PTH )	50615.A
LATITUDE -	56-57-32.764 N	LONGITUDE -	158-38-00.103 W
RMK	RWY SOFT WHEN WET ESPECIALLY DURING SPRING THAW. SAFETY AREAS & TWYS PRONE TO RUTTING DURING RUNOFF AFTER HEAVY RAINS.		MODIFIED
RMK	WX CAMERA AVBL ON INTERNET AT <a href="https://weathercams.faa.gov">HTTPS://WEATHERCAMS.FAA.GOV.</a>		MODIFIED
RWY ID	06/24		
RWY END	06		
REIL	YES		DELETED

ARKANSAS		<b>NFDD 119 - 4</b>	06/22/2023
JACKSONVILLE			
LITTLE ROCK AFB AIRPORT		( LRF )	01028.21A <b>PRIVATE</b>
LATITUDE -	34-55-03.0436 N	LONGITUDE -	092-08-42.0037 W

ARPT ELEV	312 S	MODIFIED
ARPT ELEV DATE	05/22/2023	MODIFIED
ARPT PSN DATE	05/22/2023	MODIFIED
EPOCH YEAR	2025	MODIFIED
MAG-VAR	1 W	MODIFIED
RWY ID	07/25	
LENGTH	12007	MODIFIED
LENGTH DATE	05/22/2023	ADDED
LENGTH SOURCE	MILITARY	ADDED
WIDTH	200	RECAP
SURFACE	CONC - GOOD	RECAP
RWY END	07	
ELEVATION	292.3	MODIFIED
RWY END ELEV DATE	05/22/2023	MODIFIED
RWY END PSN DATE	05/22/2023	MODIFIED
TDZ ELEVATION	310	MODIFIED
TDZ ELEV DATE	05/22/2023	MODIFIED
VGSI	4-LIGHT PAPI ON LEFT SIDE OF RUNWAY	RECAP
THR CROSSING HGT	50	MODIFIED
VISUAL GLIDE ANGLE	2.83	MODIFIED
CNTRLN LGTS	YES	ADDED
RVR	TOUCHDOWN, MIDFIELD, ROLLOUT	MODIFIED
RWY END	25	
ELEVATION	290.9	MODIFIED
RWY END ELEV DATE	05/22/2023	MODIFIED
LATITUDE	34-55-19.74 N	MODIFIED
LONGITUDE	092-07-39.39 W	MODIFIED
RWY END PSN DATE	05/22/2023	MODIFIED
TDZ ELEVATION	301	MODIFIED
TDZ ELEV DATE	05/22/2023	MODIFIED
VGSI	4-LIGHT PAPI ON LEFT SIDE OF RUNWAY	RECAP
THR CROSSING HGT	56	MODIFIED
VISUAL GLIDE ANGLE	3.00	MODIFIED
CNTRLN LGTS	YES	ADDED
TDZ LGTS	YES	ADDED
RVR	TOUCHDOWN, MIDFIELD, ROLLOUT	MODIFIED
RMK	....MILITARY VALIDATED FIL (223090) (223008) (223626)....	NOTE
	EFFECTIVE 10 AUG 2023	

CALIFORNIA	<b>NFDD 119 - 5</b>	06/22/2023
FRESNO		
FRESNO YOSEMITE INTL AIRPORT	( FAT )	01591.A
LATITUDE - 36-46-35.6 N	LONGITUDE -	119-43-07.8 W
INSPECTOR CODE	STATE INSPECTED	MODIFIED
RWY ID	11L/29R	
RWY END	11L	
CTLG OBSTN	TREE	MODIFIED
RWY ID	11R/29L	
RWY END	29L	
RMK	MKG TYPE - COND: RUBBER BUILD-UP OBSCS THE CNTRLN MRKGS IN TDZ.	ADDED

CALIFORNIA		<b>NFDD 119 - 6</b>	06/22/2023
INDEPENDENCE			
INDEPENDENCE AIRPORT		( 207 )	01686.A
LATITUDE -	36-48-58.9406 N	LONGITUDE -	118-12-17.7572 W
RWY ID	05/23		
RMK	SURFACE: SFC UNEVEN, ROUGH, UNDULATING WITH EXTSV BRUSH. UNSAFE FOR ACFT USE.		ADDED
RWY ID	14/32		
RMK	SURFACE: EXTSV LRG CRACKS ON THE NORTH END OF THE RWY.		ADDED
CALIFORNIA		<b>NFDD 119 - 7</b>	06/22/2023
LEE VINING			
LEE VINING AIRPORT		( O24 )	01764.1A
LATITUDE -	37-57-27.8591 N	LONGITUDE -	119-06-20.9202 W
RWY ID	15/33		
RWY END	15		
RMK	MKG TYPE - COND: RWY MRKGS ARE EXTREMELY FADED.		ADDED
RWY END	33		
RMK	MKG TYPE - COND: RWY MRKGS ARE EXTREMELY FADED.		ADDED
CALIFORNIA		<b>NFDD 119 - 8</b>	06/22/2023
LODI			
KINGDON AIRPARK AIRPORT		( O20 )	01783.A
LATITUDE -	38-05-29.711 N	LONGITUDE -	121-21-33.815 W
RWY ID	12/30		
RMK	SURFACE: RWY 30 CRACKED AND SPALLING WITH EXCESSIVE RUBBER BUILD-UP IN TDZ.		ADDED
ILLINOIS		<b>NFDD 119 - 9</b>	06/22/2023
ALEDO			
MERCER COUNTY AIRPORT		( C00 )	04366.A
LATITUDE -	41-14-55.122 N	LONGITUDE -	090-44-13.501 W
ARPT ATTEND SKED	ALL/ ALL/ 0800-1700		DELETED
ARPT ATTEND SKED	UNATNDD/ /		ADDED
INDIANA		<b>NFDD 119 - 10</b>	06/22/2023
CROWN POINT			
CROWN POINT AIRFIELD AIRPORT		( IN16 )	05214.02A <b>PRIVATE</b>
LATITUDE -	41-25-09.804 N	LONGITUDE -	087-24-00.36 W
ARPT ELEV	722 E		ADDED
ARPT ELEV DATE	06/12/2023		ADDED
ARPT ELEV SOURCE	ADO		ADDED
LATITUDE	41-25-09.804 N		ADDED
LONGITUDE	087-24-00.36 W		ADDED
ARPT PSN DATE	06/12/2023		ADDED
ARPT PSN SOURCE	ADO		ADDED
ARPT NAME	CROWN POINT AIRFIELD		ADDED
CITY	CROWN POINT		ADDED
DIST AND DRCTN	2 W		ADDED
ARPT ID	IN16		ADDED
ARPT SITE NO	05214.02A		ADDED
AIRPORT USE	PRIVATE		ADDED
ARPT STATUS	OPERATIONAL		ADDED



FSS ID	HUF*TERRE HAUTE	ADDED
FSS TOLL FREE NUMBER	1-800-WX-BRIEF	ADDED
INSPECTOR CODE	NOT INSPECTED	ADDED
AIRSPACE DETERMINATION	CONDL	ADDED
MIN OPERATIONAL NETWORK	NO	ADDED
RWY ID	18/36	
LENGTH	250	ADDED
LENGTH DATE	06/12/2023	ADDED
LENGTH SOURCE	ADO	ADDED
WIDTH	20	ADDED
SURFACE	TURF	ADDED
RWY END	18	
RWY END	18	ADDED
RGT TFC	YES	ADDED
ELEVATION	715	ADDED
RWY END ELEV DATE	06/12/2023	ADDED
RWY END ELEV SOURCE	ADO	ADDED
LATITUDE	41-25-11.028 N	ADDED
LONGITUDE	087-24-00.36 W	ADDED
RWY END PSN DATE	06/12/2023	ADDED
RWY END PSN SOURCE	ADO	ADDED
MKG TYPE - COND	NONE	ADDED
RWY END	36	
RWY END	36	ADDED
ELEVATION	722	ADDED
RWY END ELEV DATE	06/12/2023	ADDED
RWY END ELEV SOURCE	ADO	ADDED
LATITUDE	41-25-08.58 N	ADDED
LONGITUDE	087-24-00.36 W	ADDED
RWY END PSN DATE	06/12/2023	ADDED
RWY END PSN SOURCE	ADO	ADDED
MKG TYPE - COND	NONE	ADDED

KENTUCKY	<b>NFDD 119 - 11</b>	06/22/2023	
ASHLAND			
ASHLAND RGNL AIRPORT	( DWU )	07022.A	
LATITUDE - 38-33-16.059 N	LONGITUDE -	082-44-15.583 W	
BULK OXYGEN	NONE		DELETED

KENTUCKY	<b>NFDD 119 - 12</b>	06/22/2023	
SPARTA			
GALLATIN COUNTY AIRPORT	( 8GK )	07383.01A	
LATITUDE - 38-40-46.197 N	LONGITUDE -	084-55-44.033 W	
INSPECTOR CODE	STATE INSPECTED		MODIFIED
FUEL	100LL		DELETED
FUEL	A		DELETED
WIND INDICATOR	YES		MODIFIED
APT BCN SKED	SS-SR		DELETED
APT LGT SKED	SEE RMK		ADDED
RMK APT LGT SKED: LIGHTING UNDER CONSTRUCTION.			ADDED
RWY ID	06/24		
RMK PCN VALUE: PCR VALUE: 310/R/C/W/T			MODIFIED
RWY END	06		
REIL	YES		DELETED

RWY END	24		
REIL	YES		DELETED
MASSACHUSETTS		<b>NFDD 119 - 13</b>	06/22/2023
SPENCER			
SPENCER AIRPORT		( 60M )	09301.A
LATITUDE - 42-17-25.8 N		LONGITUDE -	071-57-52.9 W
APT LGT SKED	SEE RMK		DELETED
RMK APT LGT SKED: DUSK-DAWN. ACTVT LIRL RWY 01/19 - CTAF.			DELETED
RMK CTC AMGR FOR PRIOR PMSN OF TSNT ACFT.			ADDED
RWY ID	01/19		
INTENS RWY LGTS	LOW		DELETED
RMK SURFACE: SFC COND POOR. RUTS & BUMPS ON RWY & TWY MAY CREATE A HAZ COND TO CERTAIN TYPES OF ACFT.			ADDED
MINNESOTA		<b>NFDD 119 - 14</b>	06/22/2023
FARIBAULT			
FARIBAULT MUNI-LIZ WALL STROHFUS FLD AIRPORT		( FBL )	10689.A
LATITUDE - 44-19-44.2898 N		LONGITUDE -	093-18-47.0651 W
RWY ID	01/19		
RWY END	01		
CTLG OBSTN	TREES		MODIFIED
RWY END	19		
CTLG OBSTN	TREE		DELETED
MINNESOTA		<b>NFDD 119 - 15</b>	06/22/2023
WASKISH			
WASKISH MUNI AIRPORT		( VWU )	11058.11A
LATITUDE - 48-08-54.44 N		LONGITUDE -	094-31-00.895 W
RWY ID	02/20		
RMK SURFACE: TURF HAD SVRL BARE SPOTS WITH SAND SHOWING THRU.			ADDED
MISSISSIPPI		<b>NFDD 119 - 16</b>	06/22/2023
WIGGINS			
DEAN GRIFFIN MEML AIRPORT		( M24 )	11489.1A
LATITUDE - 30-50-34.8 N		LONGITUDE -	089-09-41.4 W
RMK APT LGT SKED: ACTVT MIRL RWY 17/35 - CTAF. PAPI RWY 17 & 35 OPR CONSLY.			MODIFIED
NEW HAMPSHIRE		<b>NFDD 119 - 17</b>	06/22/2023
KEENE			
DILLANT/HOPKINS AIRPORT		( EEN )	13306.A
LATITUDE - 42-53-54.2 N		LONGITUDE -	072-16-14.8 W
RMK GRASS TKOFS & LDGS PROHIBITED.			ADDED
NORTH CAROLINA		<b>NFDD 119 - 18</b>	06/22/2023
WASHINGTON			
WASHINGTON-WARREN AIRPORT		( OCW )	17190.A
LATITUDE - 35-34-13.7 N		LONGITUDE -	077-02-59.3 W
RMK ARPT ATTEND SKED: UNATNDD NEW YEARS DAY, EASTER, JULY 4TH, THANKSGIVING & CHRISTMAS.			MODIFIED
RWY ID	17/35		

RWY END	35		
CTLG OBSTN	TREES		MODIFIED
OHIO		<b>NFDD 119 - 19</b>	06/22/2023
DAYTON			
WRIGHT-PATTERSON AFB AIRPORT		( FFO )	17827.A <b>PRIVATE</b>
LATITUDE - 39-49-33.4939 N		LONGITUDE -	084-02-45.9702 W
RMK NOISE ABATEMENT: QUIET HRS 0500-1000Z++: ONLY INITIAL DEP/FSL			MODIFIED
PMTD; FM 0300-0500Z++ ALL TRNG FLTS BTN THESE HRS HELD TO			
ABSOLUTE MNM FOR MISSION RQRMT. ALL REQ COORD THRU AMOPS			
WITH 88 OSS/CC APVL, AT DSN 787-2131, C937-257-2131.			
RMK ....MILITARY VALIDATED (FIL 223761)....			NOTE
OKLAHOMA		<b>NFDD 119 - 20</b>	06/22/2023
AFTON			
GRAND LAKE RGNL AIRPORT		( 309 )	18775.1A
LATITUDE - 36-34-39.279 N		LONGITUDE -	094-51-42.841 W
FUEL	100LL		DELETED
FUEL	A		DELETED
CONTRACT FUEL AVAILABILITY	NO		ADDED
RMK APT LGT SKED: ACTVT REIL RWY 17; VASI RWY 17 & 35; MIRL RWY			MODIFIED
17/35 - CTAF.			
OKLAHOMA		<b>NFDD 119 - 21</b>	06/22/2023
CLAREMORE			
CLAREMORE RGNL AIRPORT		( GCM )	18874.3A
LATITUDE - 36-17-33.8 N		LONGITUDE -	095-28-46.6 W
RMK FUEL: 100LL: 24 HR AUTO FUEL SVC SYS FOR 100LL & JET A.			MODIFIED
PENNSYLVANIA		<b>NFDD 119 - 22</b>	06/22/2023
PUNXSUTAWNEY			
PUNXSUTAWNEY MUNI AIRPORT		( N35 )	21305.A
LATITUDE - 40-58-00.612 N		LONGITUDE -	078-55-47.656 W
RWY ID	01/19		
RWY END	01		
CTLG OBSTN	TREES		ADDED
RWY END	19		
CTLG OBSTN	ROAD		ADDED
SOUTH CAROLINA		<b>NFDD 119 - 23</b>	06/22/2023
HILTON HEAD			
SALTY FARE LANDING SEAPLANE BASE		( 2SC4 )	22328.52C <b>PRIVATE</b>
LATITUDE - 32-14-02.0 N		LONGITUDE -	080-45-15.0 W
ARPT NAME	SALTY FARE LANDNG		REPLACED
ARPT NAME	SALTY FARE LANDING		NEW
SOUTH CAROLINA		<b>NFDD 119 - 24</b>	06/22/2023
LAKE CITY			
LAKE CITY MUNI CJ EVANS FLD AIRPORT		( 51J )	22362.A
LATITUDE - 33-51-12.89 N		LONGITUDE -	079-46-05.228 W
RWY ID	01/19		
RMK SURFACE: CRACKS HAVE BEEN FILLED AND RWY PAVEMENT			ADDED
REJUVENATOR APPLIED.			

SOUTH DAKOTA		<b>NFDD 119 - 25</b>	06/22/2023
SIOUX FALLS			
JOE FOSS FLD AIRPORT		( FSD )	22789.A
LATITUDE -	43-34-55.265 N	LONGITUDE -	096-44-30.931 W
ARPT ELEV DATE	11/21/2022		MODIFIED
LONGITUDE	096-44-30.931 W		MODIFIED
ARPT PSN DATE	11/21/2022		MODIFIED
RWY ID	15/33		
LENGTH DATE	11/21/2022		MODIFIED
RWY END	15		
ELEVATION	1429.2		MODIFIED
RWY END ELEV DATE	11/21/2022		MODIFIED
LATITUDE	43-35-35.2597 N		MODIFIED
LONGITUDE	096-44-45.8317 W		MODIFIED
RWY END PSN DATE	11/21/2022		MODIFIED
TDZ ELEVATION	1429.2		MODIFIED
TDZ ELEV DATE	11/21/2022		MODIFIED
RWY END	33		
RWY END ELEV DATE	11/21/2022		MODIFIED
LATITUDE	43-34-23.6921 N		MODIFIED
LONGITUDE	096-43-59.8019 W		MODIFIED
RWY END PSN DATE	11/21/2022		MODIFIED
TDZ ELEV DATE	11/21/2022		MODIFIED
RMK	DATA EFFECTIVE 10 AUG 2023.		NOTE

TEXAS		<b>NFDD 119 - 26</b>	06/22/2023
AUSTIN			
AUSTIN-BERGSTROM INTL AIRPORT		( AUS )	23369.A
LATITUDE -	30-11-40.298 N	LONGITUDE -	097-40-11.554 W
RMK	TXLN C2 BTWN G1 AND G3, AND TXLN R1 AND R5 CLSD 2000-0800L.		DELETED
RMK	TXLN R2, SOUTH OF C1 CLSD TO AFCT WITH WINGSPAN MORE THAN 171.		DELETED
RMK	TXLN C2 BTWN TWY C AND G1, AND TXLN R1 CLSD 2000L-0800L.		ADDED

TEXAS		<b>NFDD 119 - 27</b>	06/22/2023
COLLEGE STATION			
EASTERWOOD FLD AIRPORT		( CLL )	23635.A
LATITUDE -	30-35-16.9508 N	LONGITUDE -	096-21-45.16 W
RWY ID	17/35		
RWY END	35		
LDA	6932		MODIFIED

TEXAS		<b>NFDD 119 - 28</b>	06/22/2023
KENEDY			
KENEDY RGNL AIRPORT		( 2R9 )	24149.11A
LATITUDE -	28-49-29.9485 N	LONGITUDE -	097-51-56.046 W
RWY ID	16/34		
RWY END	16		
MKG TYPE - COND	NPI - GOOD		MODIFIED
RWY END	34		
MKG TYPE - COND	NPI - GOOD		MODIFIED

TEXAS **NFDD 119 - 29** 06/22/2023  
 LAKEWAY  
 LAKEWAY AIRPARK AIRPORT ( 3R9 ) 21480.8A  
 LATITUDE - 30-21-26.968 N LONGITUDE - 097-59-40.084 W  
 RWY ID 16/34  
 RWY END 16  
 MKG TYPE - COND BSC - GOOD MODIFIED  
 RWY END 34  
 MKG TYPE - COND BSC - GOOD MODIFIED

TEXAS **NFDD 119 - 30** 06/22/2023  
 LOCKHART  
 LOCKHART MUNI AIRPORT ( 50R ) 24231.A  
 LATITUDE - 29-51-01.2 N LONGITUDE - 097-40-20.7 W  
 INSPECTOR CODE CONTRACTOR INSPECTED MODIFIED  
 ARPT ATTEND SKED ALL/ ALL/ 0800-1700 MODIFIED  
 RMK APT LGT SKED: DUSK-DAWN. MIRL RWY 18/36 PRESET LOW INTST; TO MODIFIED  
 INCR INTST ACTVT - CTAF.  
 RMK ARPT ATTEND SKED: EXCP MAJOR HOL. ADDED  
 RMK +280 FT LGTD WATER TWR 2.1 MI S OF RWY 36. MODIFIED  
 RMK PARL TWY GREEN REFLECTORS ON CL. MODIFIED  
 RWY ID 18/36  
 RWY END 18  
 CTLG OBSTN TREE ADDED  
 RMK MKG TYPE - COND: MKGS DISCOLORED, PEELING. ADDED  
 RWY END 36  
 RMK MKG TYPE - COND: MKGS DISCOLORED, PEELING. ADDED

TEXAS **NFDD 119 - 31** 06/22/2023  
 TAYLOR  
 TAYLOR MUNI AIRPORT ( T74 ) 24889.A  
 LATITUDE - 30-34-21.5 N LONGITUDE - 097-26-35.5 W  
 RWY ID 17/35  
 RWY END 17  
 CTLG OBSTN OTHER DELETED  
 RMK CTLG OBSTN: FARM EQUIPMENT DELETED

WASHINGTON **NFDD 119 - 32** 06/22/2023  
 OCEAN SHORES  
 OCEAN SHORES MUNI AIRPORT ( W04 ) 26323.21A  
 LATITUDE - 46-59-57.1919 N LONGITUDE - 124-08-32.577 W  
 RWY ID 15/33  
 RWY END 33  
 CTLG OBSTN TREES DELETED

WISCONSIN **NFDD 119 - 33** 06/22/2023  
 NEW HOLSTEIN  
 NEW HOLSTEIN MUNI AIRPORT ( 8D1 ) 27419.A  
 LATITUDE - 43-56-38.7765 N LONGITUDE - 088-06-53.4301 W  
 RMK APT LGT SKED: TO INCR INTST & ACTVT REIL RWY 14/32; PAPI RWY MODIFIED  
 14/32; MIRL RWY 14/32 PRESET TO LOW SS-SR - CTAF.  
 RMK FUEL: 100LL: 24 HR SELF SVC FUEL WITH CREDIT CARD. MODIFIED  
 RWY ID 04/22

RMK	RWY ID: NOT PLOWED, CFM CONDS WITH AMGR.	MODIFIED
RWY END	04	
RMK	MKG TYPE - COND: MKD WITH ORANGE/WHITE A-FRAMES.	ADDED
RWY END	22	
RMK	MKG TYPE - COND: MKD WITH ORANGE/WHITE A-FRAMES.	ADDED
RWY ID	14/32	
RWY END	14	
CTLG OBSTN	TREES	ADDED

**AIRSPACE FIXES**

ALL AZIMUTHS ARE MAGNETIC AND FROM THE FACILITY.  
ALL DISTANCES ARE IN NAUTICAL MILES.

EFFECTIVE 8/10/2023 OR AS NOTED THE FOLLOWING AIRSPACE FIXES  
ARE ESTABLISHED MODIFIED OR CANCELLED AS INDICATED.

\* \* \* ESTABLISHED \* \* \*

PENNSYLVANIA		<b>NFDD 119 - 1</b>	06/22/2023
ADEKY			
LATITUDE	40-20-32.89 N		
LONGITUDE	075-53-22.90 W		
ARTCC	ZNY		
FIX TYPE	WAYPOINT		
CHARTING	IAP		
ICAO REGION	K6		

PENNSYLVANIA		<b>NFDD 119 - 2</b>	06/22/2023
HEYAL			
LATITUDE	40-10-33.41 N		
LONGITUDE	075-50-02.90 W		
ARTCC	ZNY		
FIX TYPE	WAYPOINT		
CHARTING	IAP		
ICAO REGION	K6		

\* \* \* MODIFIED \* \* \*

ALASKA		<b>NFDD 119 - 3</b>	06/22/2023
AHVUH			
NAV-FAC-AZIMUTH/DSTC	GAL*VOR/DME*151.41/20.00		MODIFIED
LATITUDE	64-25-10.50 N		
LONGITUDE	156-33-27.79 W		
ARTCC	ZAN		
FIX TYPE	REP-PT		
CHARTING	IAP		DELETED

CHARTING	CONTROLLER LOW		ADDED
CHARTING	ENROUTE LOW		
CHARTING INFO	RNAV		
ICAO REGION	PA		
ALASKA		<b>NFDD 119 - 4</b>	06/22/2023
AMTEE			
LATITUDE	64-33-15.99 N		
LONGITUDE	153-30-41.02 W		
ARTCC	ZAN		
FIX TYPE	MIL-WP		
CHARTING	CONTROLLER		DELETED
CHARTING	CONTROLLER HIGH		ADDED
CHARTING	CONTROLLER LOW		ADDED
ICAO REGION	PA		
MAINE		<b>NFDD 119 - 5</b>	06/22/2023
CFFCB			
LATITUDE	45-37-40.62 N		MODIFIED
LONGITUDE	070-14-29.73 W		MODIFIED
ARTCC	ZBW		
FIX TYPE	CNF		
CHARTING	SPECIAL IAP		
ICAO REGION	K6		
TEXAS		<b>NFDD 119 - 6</b>	06/22/2023
HUNKI			
NAV-FAC-AZIMUTH/DSTC	SPS*VORTAC*114.78/22.00		
NAV-FAC-AZIMUTH/DSTC	LAW*VOR/DME*159.13		
NAV-FAC-AZIMUTH/DSTC	ADM*VORTAC*238.19		
LATITUDE	33-46-38.10 N		
LONGITUDE	098-13-55.79 W		
ARTCC	ZFW		
FIX TYPE	REP-PT		
CHARTING	IAP		DELETED
CHARTING	CONTROLLER		DELETED
CHARTING	CONTROLLER LOW		ADDED
CHARTING	STAR		ADDED
CHARTING	ENROUTE LOW		
ICAO REGION	K4		
WASHINGTON		<b>NFDD 119 - 7</b>	06/22/2023
GRAPH			
NAV-FAC-AZIMUTH/DSTC	EPH*VORTAC*075.00		DELETED
NAV-FAC-AZIMUTH/DSTC	GEG*VORTAC*207.00/23.59		
LATITUDE	47-16-03.67 N		
LONGITUDE	118-00-20.53 W		
ARTCC	ZSE		
FIX TYPE	REP-PT		
CHARTING	ENROUTE LOW		
CHARTING	IAP		
CHARTING	CONTROLLER LOW		
CHARTING INFO	RNAV		

ICAO REGION  
MIN RECEP ALT

K1  
6000

DELETED

\* \* \* CANCELLED \* \* \*

MAINE CIDED		<b>NFDD 119 - 8</b>	06/22/2023
LATITUDE	45-34-37.05 N		
LONGITUDE	070-06-15.74 W		
ARTCC	ZBW		
FIX TYPE	WAYPOINT		
CHARTING	SPECIAL IAP		
ICAO REGION	K6		

**HOLDING PATTERNS**

EFFECTIVE 8/10/2023 OR AS NOTED THE FOLLOWING HOLDING PATTERNS ARE ESTABLISHED MODIFIED OR CANCELLED AS INDICATED. ONLY HOLDING PATTERNS AFFECTING CHARTS ARE INCLUDED IN THE LISTING.

\* \* \* CANCELLED \* \* \*

TEXAS		<b>NFDD 119 - 1</b>	06/22/2023
HUNTSVILLE NDB*TX	PATTERN - 1		
DEFINING RESOURCE	UTS*NDB		
HOLD-DIR	N		
DEGREES	007		
AZIMUTH	BRG		
CRS-INB	187		
TURN-DIR	R		
CHARTING	IAP		

TEXAS		<b>NFDD 119 - 2</b>	06/22/2023
SCOTLAND NDB*TX	PATTERN - 1		
DEFINING RESOURCE	SKB*NDB		
HOLD-DIR	S		
DEGREES	173		
AZIMUTH	BRG		
CRS-INB	353		
TURN-DIR	L		
CHARTING	IAP		

**ATS AIRWAYS**



EFFECTIVE 8/10/2023 OR AS NOTED THE FOLLOWING ATS AIRWAYS  
 ARE ESTABLISHED, MODIFIED, OR CANCELLED AS SHOWN.

\*\*\* MODIFIED \*\*\*

Y185

NFDD 119 - 1

06/22/2023

AIRWAY CONFIGURATION

ILURI\*K\*OA FIX

SEGMENT MAG COURSE	323.32
SEG OPP MAG COURSE	141.02
SEGMENT DISTANCE	253.66
MOCA	4900
MAA	60000
GNSS MEA	7000

MODIFIED

ACONY\*K\*OA WP

SEGMENT MAG COURSE	332.46
SEG OPP MAG COURSE	151.78
SEGMENT DISTANCE	85.24
MOCA	4900
MAA	60000
GNSS MEA	7000

MODIFIED

DOZGO\*K\*OA WP

SEGMENT MAG COURSE	331.73
SEG OPP MAG COURSE	151.26
SEGMENT DISTANCE	56.37
MOCA	4900
MAA	60000
GNSS MEA	7000

MODIFIED

DONQU\*K\*OA WP

SEGMENT MAG COURSE	321.55
SEG OPP MAG COURSE	140.27
SEGMENT DISTANCE	123.05
MAA	60000
GNSS MEA	7000

FARMN\*K\*OA WP

SEGMENT MAG COURSE	320.27
SEG OPP MAG COURSE	140.14
SEGMENT DISTANCE	12.32
MAA	60000
GNSS MEA	7000

MANII\*K\*OA WP

SEGMENT MAG COURSE	320.14
SEG OPP MAG COURSE	139.54
SEGMENT DISTANCE	55.55
MAA	60000
GNSS MEA	7000

NELSR\*K\*OA WP

SEGMENT MAG COURSE	318.75
SEG OPP MAG COURSE	137.99
SEGMENT DISTANCE	67.03
MAA	60000
GNSS MEA	7000

COUKY\*K\*OA FIX

SEGMENT MAG COURSE	318.13
SEG OPP MAG COURSE	136.68
SEGMENT DISTANCE	121.33
MAA	60000

GNSS MEA	7000
RENAH*K*OA WP	
SEGMENT MAG COURSE	315.36
SEG OPP MAG COURSE	131.78
SEGMENT DISTANCE	262.08
MAA	60000
GNSS MEA	7000
CVIKK*K7*BS WP	
SEGMENT MAG COURSE	312.45
SEG OPP MAG COURSE	131.91
SEGMENT DISTANCE	35.86
MAA	60000
GNSS MEA	7000
VENDS*K*OA WP	
SEGMENT MAG COURSE	311.93
SEG OPP MAG COURSE	131.44
SEGMENT DISTANCE	32.96
MAA	60000
GNSS MEA	18000
BEERD*K*OA WP	
SEGMENT MAG COURSE	312.95
SEG OPP MAG COURSE	131.2
SEGMENT DISTANCE	113.08
MOCA	1200
MAA	60000
GNSS MEA	18000
MANLE*K7*FL WP	

Y260

**NFDD 119 - 2**

06/22/2023

AIRWAY CONFIGURATION

ACONY*K*OA WP	
SEGMENT MAG COURSE	137.75
SEG OPP MAG COURSE	319.13
SEGMENT DISTANCE	141.55
MAA	60000
GNSS MEA	7000
LEEEO*K*OA WP	
SEGMENT MAG COURSE	127.94
SEG OPP MAG COURSE	308.86
SEGMENT DISTANCE	90.6
MAA	60000
GNSS MEA	7000
MODUX*TI*VI FIX	

MODIFIED

MODIFIED

Y280

**NFDD 119 - 3**

06/22/2023

AIRWAY CONFIGURATION

LEV*VORTAC LA	
SEGMENT MAG COURSE	104.23
SEG OPP MAG COURSE	285.8
SEGMENT DISTANCE	75.81
MAA	60000
GNSS MEA	6000
REDFN*K*OG WP	
SEGMENT MAG COURSE	109.52
SEG OPP MAG COURSE	290.2
SEGMENT DISTANCE	34.2
MAA	60000

GNSS MEA	6000
NAITE*K*OG WP	
SEGMENT MAG COURSE	110.2
SEG OPP MAG COURSE	291.69
SEGMENT DISTANCE	76.61
MAA	60000
GNSS MEA	6000
ROZZI*K*OG WP	
SEGMENT MAG COURSE	111.53
SEG OPP MAG COURSE	293.1
SEGMENT DISTANCE	81.01
MAA	60000
GNSS MEA	6000
REMIS*K*OG WP	
SEGMENT MAG COURSE	104.85
SEG OPP MAG COURSE	285.31
SEGMENT DISTANCE	23.04
MAA	60000
GNSS MEA	6000
CHRG*K*OG WP	
SEGMENT MAG COURSE	105.3
SEG OPP MAG COURSE	287.04
SEGMENT DISTANCE	88.33
MAA	60000
GNSS MEA	6000
JONBU*K*OG WP	
SEGMENT MAG COURSE	107.04
SEG OPP MAG COURSE	287.72
SEGMENT DISTANCE	35.0
MAA	60000
GNSS MEA	18000
SRQ*VOR/DME FL	
SEGMENT MAG COURSE	107.45
SEG OPP MAG COURSE	288.15
SEGMENT DISTANCE	35.67
MAA	60000
GNSS MEA	18000
DOLIE*K7*FL WP	
SEGMENT MAG COURSE	128.32
SEG OPP MAG COURSE	308.85
SEGMENT DISTANCE	34.23
MAA	60000
GNSS MEA	18000
JAYMC*K7*FL WP	
SEGMENT MAG COURSE	134.65
SEG OPP MAG COURSE	315.78
SEGMENT DISTANCE	80.0
MAA	60000
GNSS MEA	18000
OCTAL*K7*FL WP	
SEGMENT MAG COURSE	128.8
SEG OPP MAG COURSE	309.2
SEGMENT DISTANCE	25.88
MAA	60000
GNSS MEA	7000
CANVI*K*OA WP	
SEGMENT MAG COURSE	111.97
SEG OPP MAG COURSE	293.96

SEGMENT DISTANCE	113.57	
MAA	60000	
GNSS MEA	7000	
PEACH*K*OA FIX		
SEGMENT MAG COURSE	118.03	
SEG OPP MAG COURSE	298.43	
SEGMENT DISTANCE	24.37	
MAA	60000	
GNSS MEA	7000	
SUMAC*K*OA WP		
SEGMENT MAG COURSE	127.22	
SEG OPP MAG COURSE	310.21	
SEGMENT DISTANCE	210.62	
MAA	60000	
GNSS MEA	7000	
RUTOC*K*OA WP		
SEGMENT MAG COURSE	130.21	
SEG OPP MAG COURSE	311.13	
SEGMENT DISTANCE	70.38	
MAA	60000	
GNSS MEA	7000	
CHASO*K*OA WP		
SEGMENT MAG COURSE	131.13	
SEG OPP MAG COURSE	313.6	
SEGMENT DISTANCE	201.67	
MAA	60000	
GNSS MEA	7000	
JSTIN*K*OA WP		
SEGMENT MAG COURSE	133.6	
SEG OPP MAG COURSE	314.08	
SEGMENT DISTANCE	41.93	
MAA	60000	
GNSS MEA	7000	
CHYLE*K*OA WP		
SEGMENT MAG COURSE	134.08	
SEG OPP MAG COURSE	314.64	
SEGMENT DISTANCE	49.87	
MAA	60000	
GNSS MEA	7000	
SAPPO*K*OA WP		
SEGMENT MAG COURSE	141.96	
SEG OPP MAG COURSE	323.32	
SEGMENT DISTANCE	141.42	
MAA	60000	
GNSS MEA	7000	MODIFIED
ACONY*K*OA WP		
SEGMENT MAG COURSE	130.79	
SEG OPP MAG COURSE	311.57	
SEGMENT DISTANCE	73.28	
MAA	60000	
GNSS MEA	7000	MODIFIED
GOTAY*TJ*PR WP		
SEGMENT MAG COURSE	131.57	
SEG OPP MAG COURSE	311.81	
SEGMENT DISTANCE	23.25	
MAA	60000	
GNSS MEA	7000	MODIFIED
STIIV*K*OA WP		

SEGMENT MAG COURSE	131.81	
SEG OPP MAG COURSE	312.29	
SEGMENT DISTANCE	47.55	
MAA	60000	
GNSS MEA	7000	MODIFIED
MLIZA*K*OA WP		
SEGMENT MAG COURSE	132.29	
SEG OPP MAG COURSE	312.68	
SEGMENT DISTANCE	37.7	
MAA	60000	
GNSS MEA	7000	MODIFIED
DANDE*TI*VI FIX		
SEGMENT MAG COURSE	117.55	
SEG OPP MAG COURSE	297.97	
SEGMENT DISTANCE	39.18	
MAA	60000	
MRA	3500	
GNSS MEA	7000	MODIFIED
GABAR*TI*VI FIX		

Y290

NFDD 119 - 4

06/22/2023

AIRWAY CONFIGURATION

LEV*VORTAC LA		
SEGMENT MAG COURSE	114.23	
SEG OPP MAG COURSE	296.5	
SEGMENT DISTANCE	119.01	
MAA	60000	
GNSS MEA	6000	
BLVNS*K*OG WP		
SEGMENT MAG COURSE	110.5	
SEG OPP MAG COURSE	291.87	
SEGMENT DISTANCE	71.01	
MAA	60000	
GNSS MEA	6000	
BUNNZ*K*OG WP		
SEGMENT MAG COURSE	111.27	
SEG OPP MAG COURSE	292.79	
SEGMENT DISTANCE	79.51	
MAA	60000	
GNSS MEA	6000	
BACCA*K*OG WP		
SEGMENT MAG COURSE	105.12	
SEG OPP MAG COURSE	285.72	
SEGMENT DISTANCE	30.5	
MAA	60000	
GNSS MEA	6000	
CIGAR*K*OG WP		
SEGMENT MAG COURSE	105.72	
SEG OPP MAG COURSE	287.53	
SEGMENT DISTANCE	92.51	
MAA	60000	
GNSS MEA	6000	
GAWKS*K*OA WP		
SEGMENT MAG COURSE	107.53	
SEG OPP MAG COURSE	287.79	
SEGMENT DISTANCE	13.5	
MAA	60000	
GNSS MEA	6000	

BAGGS*K*OG WP	
SEGMENT MAG COURSE	134.84
SEG OPP MAG COURSE	315.34
SEGMENT DISTANCE	34.71
MAA	60000
GNSS MEA	18000
THMPR*K7*FL WP	
SEGMENT MAG COURSE	135.34
SEG OPP MAG COURSE	316.18
SEGMENT DISTANCE	61.78
MAA	60000
GNSS MEA	18000
FEMID*K7*FL WP	
SEGMENT MAG COURSE	112.14
SEG OPP MAG COURSE	293.53
SEGMENT DISTANCE	77.01
MAA	60000
GNSS MEA	18000
SAXXN*K7*FL WP	
SEGMENT MAG COURSE	113.53
SEG OPP MAG COURSE	293.93
SEGMENT DISTANCE	22.55
MAA	60000
GNSS MEA	18000
UCRAZ*K*OA WP	
SEGMENT MAG COURSE	110.89
SEG OPP MAG COURSE	291.3
SEGMENT DISTANCE	23.17
MAA	60000
GNSS MEA	7000
SKIPS*K7*BS FIX	
SEGMENT MAG COURSE	124.14
SEG OPP MAG COURSE	305.76
SEGMENT DISTANCE	106.0
MAA	60000
GNSS MEA	7000
BITAC*K*OA WP	
SEGMENT MAG COURSE	125.01
SEG OPP MAG COURSE	310.61
SEGMENT DISTANCE	406.7
MAA	60000
GNSS MEA	7000
HAGIT*K*OA WP	
SEGMENT MAG COURSE	135.69
SEG OPP MAG COURSE	317.44
SEGMENT DISTANCE	157.77
MAA	60000
GNSS MEA	7000
CALTO*K*OA WP	
SEGMENT MAG COURSE	135.65
SEG OPP MAG COURSE	316.34
SEGMENT DISTANCE	64.11
MAA	60000
GNSS MEA	7000
ZIBER*K*OA WP	
SEGMENT MAG COURSE	136.33
SEG OPP MAG COURSE	316.56
SEGMENT DISTANCE	22.71

MODIFIED

MAA	60000	
GNSS MEA	7000	MODIFIED
SAYER*K*OA WP		
SEGMENT MAG COURSE	136.56	
SEG OPP MAG COURSE	317.14	
SEGMENT DISTANCE	56.06	
MAA	60000	
GNSS MEA	7000	MODIFIED
BEANO*TJ*PR FIX		
SEGMENT MAG COURSE	107.21	
SEG OPP MAG COURSE	288.09	
SEGMENT DISTANCE	71.58	
MAA	60000	
GNSS MEA	7000	MODIFIED
JETSS*TJ*PR FIX		
SEGMENT MAG COURSE	113.42	
SEG OPP MAG COURSE	294.54	
SEGMENT DISTANCE	98.36	
MAA	60000	
GNSS MEA	7000	MODIFIED
SLUGO*TI*VI FIX		
SEGMENT MAG COURSE	138.95	
SEG OPP MAG COURSE	319.66	
SEGMENT DISTANCE	77.45	
MAA	60000	
GNSS MEA	7000	MODIFIED
ELOPO*TJ*PR FIX		

Y292 **NFDD 119 - 5** 06/22/2023

AIRWAY CONFIGURATION

MNDEZ*K*OA WP		
SEGMENT MAG COURSE	177.91	
SEG OPP MAG COURSE	358.33	
SEGMENT DISTANCE	167.99	
MAA	60000	
GNSS MEA	7000	
FIPEK*K*OA WP		
SEGMENT MAG COURSE	149.01	
SEG OPP MAG COURSE	330.19	
SEGMENT DISTANCE	139.56	
MAA	60000	
GNSS MEA	7000	MODIFIED
PANMO*K*OA WP		

Y308 **NFDD 119 - 6** 06/22/2023

AIRWAY CONFIGURATION

MADIZ*K*OA WP	
SEGMENT MAG COURSE	115.39
SEG OPP MAG COURSE	298.12
SEGMENT DISTANCE	171.91
MAA	60000
GNSS MEA	7000
FODED*K*OA WP	
SEGMENT MAG COURSE	125.85
SEG OPP MAG COURSE	309.08
SEGMENT DISTANCE	240.68
MAA	60000

GNSS MEA	7000
HAGIT*K*OA WP	
SEGMENT MAG COURSE	130.72
SEG OPP MAG COURSE	311.7
SEGMENT DISTANCE	81.61
MAA	60000
GNSS MEA	7000
ANTOX*K*OA WP	
SEGMENT MAG COURSE	131.7
SEG OPP MAG COURSE	312.6
SEGMENT DISTANCE	78.5
MAA	60000
GNSS MEA	7000
FEKKO*K*OA WP	
SEGMENT MAG COURSE	136.16
SEG OPP MAG COURSE	317.66
SEGMENT DISTANCE	141.84
MAA	60000
GNSS MEA	7000
ACONY*K*OA WP	

MODIFIED

Y318

**NFDD 119 - 7**

06/22/2023

AIRWAY CONFIGURATION

RODRK*K*OA WP	
SEGMENT MAG COURSE	164.97
SEG OPP MAG COURSE	346.25
SEGMENT DISTANCE	232.32
MAA	60000
GNSS MEA	7000
DONQU*K*OA WP	
SEGMENT MAG COURSE	138.82
SEG OPP MAG COURSE	319.96
SEGMENT DISTANCE	113.27
MAA	60000
GNSS MEA	7000
WEXET*TJ*PR WP	
SEGMENT MAG COURSE	134.11
SEG OPP MAG COURSE	315.74
SEGMENT DISTANCE	159.61
MAA	60000
GNSS MEA	7000
LARPP*TI*VI FIX	
SEGMENT MAG COURSE	124.41
SEG OPP MAG COURSE	305.4
SEGMENT DISTANCE	94.92
MAA	60000
GNSS MEA	7000
ELOPO*TJ*PR FIX	

MODIFIED

MODIFIED

MODIFIED

Y356

**NFDD 119 - 8**

06/22/2023

AIRWAY CONFIGURATION

IORIO*K*OA WP	
SEGMENT MAG COURSE	137.65
SEG OPP MAG COURSE	319.2
SEGMENT DISTANCE	135.61
MAA	60000
GNSS MEA	7000



CERDA*K*OA WP	
SEGMENT MAG COURSE	152.58
SEG OPP MAG COURSE	333.86
SEGMENT DISTANCE	157.03
MAA	60000
GNSS MEA	7000
DONQU*K*OA WP	
SEGMENT MAG COURSE	170.44
SEG OPP MAG COURSE	351.04
SEGMENT DISTANCE	143.38
MAA	60000
GNSS MEA	7000
MEEGL*TJ*PR WP	

MODIFIED

Y421 NFDD 119 - 9 06/22/2023

AIRWAY CONFIGURATION

MEEGL*TJ*PR WP	
SEGMENT MAG COURSE	322.56
SEG OPP MAG COURSE	141.29
SEGMENT DISTANCE	130.26
MAA	60000
GNSS MEA	7000
HARBG*K*OA FIX	
SEGMENT MAG COURSE	323.82
SEG OPP MAG COURSE	142.27
SEGMENT DISTANCE	155.54
MAA	60000
GNSS MEA	7000
HAGIT*K*OA WP	
SEGMENT MAG COURSE	314.93
SEG OPP MAG COURSE	130.66
SEGMENT DISTANCE	334.35
MAA	60000
GNSS MEA	7000
WISSET*K*OA WP	
SEGMENT MAG COURSE	312.38
SEG OPP MAG COURSE	131.29
SEGMENT DISTANCE	79.06
MAA	60000
GNSS MEA	7000
SUMAC*K*OA WP	
SEGMENT MAG COURSE	298.43
SEG OPP MAG COURSE	118.03
SEGMENT DISTANCE	24.37
MAA	60000
GNSS MEA	7000
PEACH*K*OA FIX	
SEGMENT MAG COURSE	310.02
SEG OPP MAG COURSE	129.16
SEGMENT DISTANCE	57.59
MAA	60000
GNSS MEA	7000
KOUGH*K*OA WP	
SEGMENT MAG COURSE	277.8
SEG OPP MAG COURSE	96.67
SEGMENT DISTANCE	60.36
MAA	60000
GNSS MEA	7000

MODIFIED

CANVI*K*OA WP	
SEGMENT MAG COURSE	309.2
SEG OPP MAG COURSE	128.8
SEGMENT DISTANCE	25.88
MAA	60000
GNSS MEA	7000
OCTAL*K7*FL WP	

Y439

NFDD 119 - 10

06/22/2023

AIRWAY CONFIGURATION

ARMUR*TJ*PR WP	
SEGMENT MAG COURSE	3.3
SEG OPP MAG COURSE	183.02
SEGMENT DISTANCE	178.69
MAA	60000
GNSS MEA	7000

MODIFIED

MEEGL*TJ*PR WP	
SEGMENT MAG COURSE	355.19
SEG OPP MAG COURSE	175.02
SEGMENT DISTANCE	49.75
MAA	60000
GNSS MEA	7000

MODIFIED

SAYER*K*OA WP	
SEGMENT MAG COURSE	355.02
SEG OPP MAG COURSE	174.7
SEGMENT DISTANCE	99.43
MAA	60000
GNSS MEA	7000

MODIFIED

FIPEK*K*OA WP	
SEGMENT MAG COURSE	329.59
SEG OPP MAG COURSE	148.2
SEGMENT DISTANCE	155.38
MAA	60000
GNSS MEA	7000

CERDA*K*OA WP	
SEGMENT MAG COURSE	338.04
SEG OPP MAG COURSE	157.3
SEGMENT DISTANCE	99.99
MAA	60000
GNSS MEA	7000

  SLUKA\*K\*OA WP

**MILITARY TRAINING ROUTE**

EFFECTIVE 8/10/2023 OR AS NOTED THE FOLLOWING MILITARY TRAINING ROUTES ARE ESTABLISHED, MODIFIED OR CANCELED AS INDICATED.

\* \* \* MODIFIED \* \* \*

IR-107

NFDD 119 - 1

06/22/2023

MTR AGENCY

ORIGINATING ACTIVITY

AGENCY NAME	27 SOSS/OSA	DELETED
STATION	CANNON AFB	DELETED
STATE	NM	DELETED
ZIP CODE	88103	DELETED
HOURS	27SOSS.ATC.ORG@US.AF.MIL	DELETED
COMMERCIAL NO	C575-904-6497	DELETED
DSN NO	640-6497	DELETED

ORIGINATING ACTIVITY

AGENCY NAME	27 SOSS/OSA	ADDED
STATION	CANNON AFB	ADDED
ADDRESS	27SOSS.ATC.ORG@US.AF.MIL	ADDED
STATE	NM	ADDED
ZIP CODE	88103	ADDED
COMMERCIAL NO	C575-904-6497	ADDED
DSN NO	640-6497	ADDED

SCHEDULING ACTIVITY-1

AGENCY NAME	27 SOAOS/RMO	DELETED
STATION	CANNON AFB	DELETED
STATE	NM	DELETED
ZIP CODE	88103	DELETED
HOURS	27SOAOS.RMO.GROUND@US.AF.MIL	DELETED
COMMERCIAL NO	C575-784-7634/1976	DELETED
DSN NO	681-7634/1976	DELETED

SCHEDULING ACTIVITY-1

AGENCY NAME	27 SOAOS/RMO	ADDED
STATION	CANNON AFB	ADDED
ADDRESS	27SOAOS.RMO.GROUND@US.AF.MIL	ADDED
STATE	NM	ADDED
ZIP CODE	88103	ADDED
COMMERCIAL NO	C575-784-7634/1976	ADDED
DSN NO	681-7634/1976	ADDED

IR-109

NFDD 119 - 2

06/22/2023

MTR AGENCY

ORIGINATING ACTIVITY  
 AGENCY NAME 27 SOSS/OSA DELETED  
 STATION CANNON AFB DELETED  
 STATE NM DELETED  
 ZIP CODE 88103 DELETED  
 HOURS 27SOSS.ATC.ORG@US.AF.MIL DELETED  
 COMMERCIAL NO C575-904-6497 DELETED  
 DSN NO 640-6497 DELETED

ORIGINATING ACTIVITY  
 AGENCY NAME 27 SOSS/OSA ADDED  
 STATION CANNON AFB ADDED  
 ADDRESS 27SOSS.ATC.ORG@US.AF.MIL ADDED  
 STATE NM ADDED  
 ZIP CODE 88103 ADDED  
 COMMERCIAL NO C575-904-6497 ADDED  
 DSN NO 640-6497 ADDED

SCHEDULING ACTIVITY-1  
 AGENCY NAME 27 SOAOS/RMO DELETED  
 STATION CANNON AFB DELETED  
 STATE NM DELETED  
 ZIP CODE 88103 DELETED  
 HOURS 27SOAOS.RMO.GROUND@US.AF.MIL DELETED  
 COMMERCIAL NO C575-784-7634/1976 DELETED  
 DSN NO 681-7634/1976 DELETED

SCHEDULING ACTIVITY-1  
 AGENCY NAME 27 SOAOS/RMO ADDED  
 STATION CANNON AFB ADDED  
 ADDRESS 27SOAOS.RMO.GROUND@US.AF.MIL ADDED  
 STATE NM ADDED  
 ZIP CODE 88103 ADDED  
 COMMERCIAL NO C575-784-7634/1976 ADDED  
 DSN NO 681-7634/1976 ADDED

IR-111

NFDD 119 - 3

06/22/2023

MTR AGENCY

ORIGINATING ACTIVITY  
 AGENCY NAME 27 SOSS/OSA DELETED  
 STATION CANNON AFB DELETED  
 STATE NM DELETED  
 ZIP CODE 88103 DELETED  
 HOURS 27SOSS.ATC.ORG@US.AF.MIL DELETED  
 COMMERCIAL NO C575-904-6497 DELETED  
 DSN NO 640-6497 DELETED

ORIGINATING ACTIVITY  
 AGENCY NAME 27 SOSS/OSA ADDED  
 STATION CANNON AFB ADDED  
 ADDRESS 27SOSS.ATC.ORG@US.AF.MIL ADDED  
 STATE NM ADDED  
 ZIP CODE 88103 ADDED  
 COMMERCIAL NO C575-904-6497 ADDED  
 DSN NO 640-6497 ADDED

SCHEDULING ACTIVITY-1

AGENCY NAME	27 SOAOS/RMO	DELETED
STATION	CANNON AFB	DELETED
STATE	NM	DELETED
ZIP CODE	88103	DELETED
HOURS	27SOAOS.RMO.GROUND@US.AF.MIL	DELETED
COMMERCIAL NO	C575-784-7634/1976	DELETED
DSN NO	681-7634/1976	DELETED

SCHEDULING ACTIVITY-1

AGENCY NAME	27 SOAOS/RMO	ADDED
STATION	CANNON AFB	ADDED
ADDRESS	27SOAOS.RMO.GROUND@US.AF.MIL	ADDED
STATE	NM	ADDED
ZIP CODE	88103	ADDED
COMMERCIAL NO	C575-784-7634/1976	ADDED
DSN NO	681-7634/1976	ADDED

IR-112

NFDD 119 - 4

06/22/2023

MTR AGENCY

ORIGINATING ACTIVITY

AGENCY NAME	27 SOSS/OSA	DELETED
STATION	CANNON AFB	DELETED
STATE	NM	DELETED
ZIP CODE	88103	DELETED
HOURS	27SOSS.ATC.ORG@US.AF.MIL	DELETED
COMMERCIAL NO	C575-904-6497	DELETED
DSN NO	640-6497	DELETED

ORIGINATING ACTIVITY

AGENCY NAME	27 SOSS/OSA	ADDED
STATION	CANNON AFB	ADDED
ADDRESS	27SOSS.ATC.ORG@US.AF.MIL	ADDED
STATE	NM	ADDED
ZIP CODE	88103	ADDED
COMMERCIAL NO	C575-904-6497	ADDED
DSN NO	640-6497	ADDED

SCHEDULING ACTIVITY-1

AGENCY NAME	27 SOAOS/RMO	DELETED
STATION	CANNON AFB	DELETED
STATE	NM	DELETED
ZIP CODE	88103	DELETED
HOURS	27SOAOS.RMO.GROUND@US.AF.MIL	DELETED
COMMERCIAL NO	C575-784-7634/1976	DELETED
DSN NO	681-7634/1976	DELETED

SCHEDULING ACTIVITY-1

AGENCY NAME	27 SOAOS/RMO	ADDED
STATION	CANNON AFB	ADDED
ADDRESS	27SOAOS.RMO.GROUND@US.AF.MIL	ADDED
STATE	NM	ADDED
ZIP CODE	88103	ADDED
COMMERCIAL NO	C575-784-7634/1976	ADDED
DSN NO	681-7634/1976	ADDED

IR-113

NFDD 119 - 5

06/22/2023

MTR AGENCY

ORIGINATING ACTIVITY

AGENCY NAME	27 SOSS/OSA	DELETED
STATION	CANNON AFB	DELETED
STATE	NM	DELETED
ZIP CODE	88103	DELETED
HOURS	27SOSS.ATC.ORG@US.AF.MIL	DELETED
COMMERCIAL NO	C575-904-6497	DELETED
DSN NO	640-6497	DELETED

ORIGINATING ACTIVITY

AGENCY NAME	27 SOSS/OSA	ADDED
STATION	CANNON AFB	ADDED
ADDRESS	27SOSS.ATC.ORG@US.AF.MIL	ADDED
STATE	NM	ADDED
ZIP CODE	88103	ADDED
COMMERCIAL NO	C575-904-6497	ADDED
DSN NO	640-6497	ADDED

SCHEDULING ACTIVITY-1

AGENCY NAME	27 SOAOS/RMO	DELETED
STATION	CANNON AFB	DELETED
STATE	NM	DELETED
ZIP CODE	88103	DELETED
HOURS	27SOAOS.RMO.GROUND@US.AF.MIL	DELETED
COMMERCIAL NO	C575-784-7634/1976	DELETED
DSN NO	681-7634/1976	DELETED

SCHEDULING ACTIVITY-1

AGENCY NAME	27 SOAOS/RMO	ADDED
STATION	CANNON AFB	ADDED
ADDRESS	27SOAOS.RMO.GROUND@US.AF.MIL	ADDED
STATE	NM	ADDED
ZIP CODE	88103	ADDED
COMMERCIAL NO	C575-784-7634/1976	ADDED
DSN NO	681-7634/1976	ADDED

VR-100

NFDD 119 - 6

06/22/2023

MTR AGENCY

ORIGINATING ACTIVITY

AGENCY NAME	27 SOSS/OSA	DELETED
STATION	CANNON AFB	DELETED
STATE	NM	DELETED
ZIP CODE	88103	DELETED
HOURS	27SOSS.ATC.ORG@US.AF.MIL	DELETED
COMMERCIAL NO	C575-904-6497	DELETED
DSN NO	640-6497	DELETED

ORIGINATING ACTIVITY

AGENCY NAME	27 SOSS/OSA	ADDED
STATION	CANNON AFB	ADDED
ADDRESS	27SOSS.ATC.ORG@US.AF.MIL	ADDED
STATE	NM	ADDED
ZIP CODE	88103	ADDED
COMMERCIAL NO	C575-904-6497	ADDED
DSN NO	640-6497	ADDED

SCHEDULING ACTIVITY-1

AGENCY NAME	27 SOAOS/RMO	DELETED
STATION	CANNON AFB	DELETED
STATE	NM	DELETED
ZIP CODE	88103	DELETED
HOURS	27SOAOS.RMO.GROUND@US.AF.MIL	DELETED
COMMERCIAL NO	C575-784-7634/1976	DELETED
DSN NO	681- 7634/1976	DELETED

SCHEDULING ACTIVITY-1

AGENCY NAME	27 SOAOS/RMO	ADDED
STATION	CANNON AFB	ADDED
ADDRESS	27SOAOS.RMO.GROUND@US.AF.MIL	ADDED
STATE	NM	ADDED
ZIP CODE	88103	ADDED
COMMERCIAL NO	C575-784-7634/1976	ADDED
DSN NO	681-7634/1976	ADDED

VR-108

NFDD 119 - 7

06/22/2023

MTR AGENCY

ORIGINATING ACTIVITY

AGENCY NAME	27 SOSS/OSA	DELETED
STATION	CANNON AFB	DELETED
STATE	NM	DELETED
ZIP CODE	88103	DELETED
HOURS	27SOSS.ATC.ORG@US.AF.MIL	DELETED
COMMERCIAL NO	C575-904-6497	DELETED
DSN NO	640-6497	DELETED

ORIGINATING ACTIVITY

AGENCY NAME	27 SOSS/OSA	ADDED
STATION	CANNON AFB	ADDED
ADDRESS	27SOSS.ATC.ORG@US.AF.MIL	ADDED
STATE	NM	ADDED
ZIP CODE	88103	ADDED
COMMERCIAL NO	C575-904-6497	ADDED
DSN NO	640-6497	ADDED

SCHEDULING ACTIVITY-1

AGENCY NAME	27 SOAOS/RMO	DELETED
STATION	CANNON AFB	DELETED
STATE	NM	DELETED
ZIP CODE	88103	DELETED
HOURS	27SOAOS.RMO.GROUND@US.AF.MILL	DELETED
COMMERCIAL NO	C575-784-7634/1976	DELETED
DSN NO	681-7634/1976	DELETED

SCHEDULING ACTIVITY-1

AGENCY NAME	27 SOAOS/RMO	ADDED
STATION	CANNON AFB	ADDED
ADDRESS	27SOAOS.RMO.GROUND@US.AF.MIL	ADDED
STATE	NM	ADDED
ZIP CODE	88103	ADDED
COMMERCIAL NO	C575-784-7634/1976	ADDED
DSN NO	681-7634/1976	ADDED

VR-114

NFDD 119 - 8

06/22/2023

MTR AGENCY

ORIGINATING ACTIVITY

AGENCY NAME	27 SOSS/OSA	DELETED
STATION	CANNON AFB	DELETED
STATE	NM	DELETED
ZIP CODE	88103	DELETED
HOURS	27SOSS.ATC.ORG@US.AF.MIL	DELETED
COMMERCIAL NO	C575-904-6497	DELETED
DSN NO	640-6497	DELETED

ORIGINATING ACTIVITY

AGENCY NAME	27 SOSS/OSA	ADDED
STATION	CANNON AFB	ADDED
ADDRESS	27SOSS.ATC.ORG@US.AF.MIL	ADDED
STATE	NM	ADDED
ZIP CODE	88103	ADDED
COMMERCIAL NO	C575-904-6497	ADDED
DSN NO	640-6497	ADDED

SCHEDULING ACTIVITY-1

AGENCY NAME	27 SOAOS/RMO	DELETED
STATION	CANNON AFB,	DELETED
STATE	NM	DELETED
ZIP CODE	88103	DELETED
HOURS	27SOAOS.RMO.GROUND@US.AF.MIL	DELETED
COMMERCIAL NO	C575-784-7634/1976	DELETED
DSN NO	681-7634/1976	DELETED

SCHEDULING ACTIVITY-1

AGENCY NAME	27 SOAOS/RMO	ADDED
STATION	CANNON AFB	ADDED
ADDRESS	27SOAOS.RMO.GROUND@US.AF.MIL	ADDED
STATE	NM	ADDED
ZIP CODE	88103	ADDED
COMMERCIAL NO	C575-784-7634/1976	ADDED
DSN NO	681-7634/1976	ADDED

VR-125

NFDD 119 - 9

06/22/2023

MTR AGENCY

ORIGINATING ACTIVITY

AGENCY NAME	27 SOSS/OSA	DELETED
STATION	CANNON AFB	DELETED
STATE	NM	DELETED
ZIP CODE	88103	DELETED
HOURS	27SOSS.ATC.ORG@US.AF.MIL	DELETED
COMMERCIAL NO	C575-904-6497	DELETED
DSN NO	640-6497	DELETED

ORIGINATING ACTIVITY

AGENCY NAME	27 SOSS/OSA	ADDED
STATION	CANNON AFB	ADDED
ADDRESS	27SOSS.ATC.ORG@US.AF.MIL	ADDED
STATE	NM	ADDED
ZIP CODE	88103	ADDED
COMMERCIAL NO	C575-904-6497	ADDED
DSN NO	640-6497	ADDED



SCHEDULING ACTIVITY-1

AGENCY NAME	27 SOAOS/RMO	DELETED
STATION	CANNON AFB	DELETED
STATE	NM	DELETED
ZIP CODE	88103	DELETED
HOURS	27SOAOS.RMO.GROUND@US.AF.MIL	DELETED
COMMERCIAL NO	C575-784-7634/1976	DELETED
DSN NO	681-7634/1976	DELETED

SCHEDULING ACTIVITY-1

AGENCY NAME	27 SOAOS/RMO	ADDED
STATION	CANNON AFB	ADDED
ADDRESS	27SOAOS.RMO.GROUND@US.AF.MIL	ADDED
STATE	NM	ADDED
ZIP CODE	88103	ADDED
COMMERCIAL NO	C575-784-7634/1976	ADDED
DSN NO	681-7634/1976	ADDED

**PREFERRED IFR ROUTE**

EFFECTIVE 8/10/2023 OR AS NOTED THE FOLLOWING PREFERRED IFR ROUTES ARE ESTABLISHED, MODIFIED OR CANCELED AS INDICATED.

\* \* \* ESTABLISHED \* \* \*

HIGH ALTITUDE ROUTE

BOS*CYUL*H*1	<b>NFDD 119 - 1</b>	06/22/2023
GENERAL EDWARD LAWRENCE LOGAN INTL TO MONTREAL		
AIRCRAFT	DME/DME/IRU OR GNSS REQUIRED	
ROUTE CONFIGURATION		
HYLND*SIX (RNAV) DP		
HYLND, K6, NH FIX		
PBERG, K6, NY FIX		
CARTR (CANADIAN)*FOUR (RNAV) STAR		

DCA*CYOW*H*1	<b>NFDD 119 - 2</b>	06/22/2023
RONALD REAGAN WASHINGTON NTL TO OTTAWA/MACDONALD-CARTIER INTL		
ROUTE CONFIGURATION		
HORTO*FOUR (RNAV) DP		
JERES, K6, MD FIX		
J227 AWY		
ULW, VOR/DME		
SYR, VORTAC		
ART, VORTAC		
DEANS (CANADIAN)*SEVEN (RNAV) STAR		

DCA*CYUL*H*1	<b>NFDD 119 - 3</b>	06/22/2023
RONALD REAGAN WASHINGTON NTL TO MONTREAL		
ROUTE CONFIGURATION		
SOOKI*FIVE (RNAV) DP		
SWANN, K6, MD FIX		
BROSS, K6, MD FIX		
Q419 AWY		
RBV, VORTAC		
Q22 AWY		
LLUND, K6, NY FIX		
CAM, VOR/DME		
JASDU, K6, NY FIX		
PBERG, K6, NY FIX		
CARTR (CANADIAN)*FOUR (RNAV) STAR		
FLL*CYYZ*H*3	<b>NFDD 119 - 4</b>	06/22/2023
FORT LAUDERDALE/HOLLYWOOD INTL TO LESTER B PEARSON INTL		
ROUTE CONFIGURATION		
AGERS*ONE (RNAV) DP		
DUCEN, K7, FL FIX		
Q87 AWY		
VIYAP, K7, GA FIX		
Q69 AWY		
RICCS, K6, WV FIX		
OXMAN, K6, NY FIX		
LINNG (CANADIAN)*THREE (RNAV) STAR		
HPN*CYYZ*H*1	<b>NFDD 119 - 5</b>	06/22/2023
WESTCHESTER COUNTY TO LESTER B PEARSON INTL		
ROUTE CONFIGURATION		
GAYEL, K6, NY FIX		
Q818 AWY		
WOZEE, K6, NY FIX		
LINNG (CANADIAN)*THREE (RNAV) STAR		
IAD*CYOW*H*1	<b>NFDD 119 - 6</b>	06/22/2023
WASHINGTON DULLES INTL TO OTTAWA/MACDONALD-CARTIER INTL		
ROUTE CONFIGURATION		
JERES*TWO (RNAV) DP		
JERES, K6, MD FIX		
J227 AWY		
ULW, VOR/DME		
SYR, VORTAC		
ART, VORTAC		
DEANS (CANADIAN)*SEVEN (RNAV) STAR		
IAD*CYYZ*H*1	<b>NFDD 119 - 7</b>	06/22/2023
WASHINGTON DULLES INTL TO LESTER B PEARSON INTL		
ROUTE CONFIGURATION		
JERES*TWO (RNAV) DP		
JERES, K6, MD FIX		
J220 AWY		
SFK, VOR/DME		

WOZEE, K6, NY FIX  
LINNG (CANADIAN)\*THREE (RNAV) STAR

JAX\*CYYZ\*H\*1 **NFDD 119 - 8** 06/22/2023  
JACKSONVILLE INTL TO LESTER B PEARSON INTL  
AIRCRAFT TURBOJETS  
HOURS 1000-0300  
ROUTE CONFIGURATION  
CROSB\*TWO (RNAV) DP  
WISPR, K7, GA FIX  
GURGE, K7, SC FIX  
Q69 AWY  
RICCS, K6, WV FIX  
OXMAN, K6, NY FIX  
LINNG (CANADIAN)\*THREE (RNAV) STAR

JFK\*CYYZ\*H\*1 **NFDD 119 - 9** 06/22/2023  
JOHN F KENNEDY INTL TO LESTER B PEARSON INTL  
ROUTE CONFIGURATION  
GAYEL, K6, NY FIX  
Q118 AWY  
WOZEE, K6, NY FIX  
LINNG (CANADIAN)\*THREE (RNAV) STAR

LGA\*CYYZ\*H\*1 **NFDD 119 - 10** 06/22/2023  
LAGUARDIA TO LESTER B PEARSON INTL  
AIRCRAFT RNAV ONLY  
ROUTE CONFIGURATION  
GAYEL, K6, NY FIX  
Q818 AWY  
WOZEE, K6, NY FIX  
LINNG (CANADIAN)\*THREE (RNAV) STAR

MCO\*CYYZ\*H\*2 **NFDD 119 - 11** 06/22/2023  
ORLANDO INTL TO LESTER B PEARSON INTL  
ROUTE CONFIGURATION  
FATHE\*THREE (RNAV) DP  
VIYAP, K7, GA FIX  
Q69 AWY  
RICCS, K6, WV FIX  
OXMAN, K6, NY FIX  
LINNG (CANADIAN)\*THREE (RNAV) STAR

MIA\*CYYZ\*H\*1 **NFDD 119 - 12** 06/22/2023  
MIAMI INTL TO LESTER B PEARSON INTL  
ROUTE DIRECTION WATER  
ROUTE CONFIGURATION  
FOLZZ\*TWO (RNAV) DP  
ALYRA, K7, FL FIX  
GRUBR, K, OA FIX  
Y299 AWY  
SEELO, K, OA FIX  
GARIC, K7, NC FIX

Q129 AWY  
PYTON, K6, MD FIX  
WOZEE, K6, NY FIX  
LINNG (CANADIAN)\*THREE (RNAV) STAR

PBI\*CYYZ\*H\*1

**NFDD 119 - 13**

06/22/2023

PALM BEACH INTL TO LESTER B PEARSON INTL

ROUTE DIRECTION WATER

ROUTE CONFIGURATION

SLIDZ\*TWO (RNAV) DP

LENDZ, K, OA FIX

GRUBR, K, OA FIX

Y299 AWY

SEELO, K, OA FIX

GARIC, K7, NC FIX

Q129 AWY

PYTON, K6, MD FIX

WOZEE, K6, NY FIX

LINNG (CANADIAN)\*THREE (RNAV) STAR

PHL\*CYYZ\*H\*1

**NFDD 119 - 14**

06/22/2023

PHILADELPHIA INTL TO LESTER B PEARSON INTL

ROUTE CONFIGURATION

PTW, VORTAC

SARAA, K6, PA FIX

RAV, VORTAC

PSB, VORTAC

WOZEE, K6, NY FIX

LINNG (CANADIAN)\*THREE (RNAV) STAR

SFO\*CYYZ\*H\*1

**NFDD 119 - 15**

06/22/2023

SAN FRANCISCO INTL TO LESTER B PEARSON INTL

ROUTE CONFIGURATION

ORRCA, K2, CA FIX

Q120 AWY

GALLI, K2, NV FIX

BAM, VORTAC

J32 AWY

ABR, VOR/DME

J70 AWY

GEP, VORTAC

GRB, VORTAC

YZEMN, K5, MI FIX

NUBER (CANADIAN)\*ONE (RNAV) STAR

SRQ\*CYYZ\*H\*1

**NFDD 119 - 16**

06/22/2023

SARASOTA/BRADENTON INTL TO LESTER B PEARSON INTL

AIRCRAFT TURBOJETS

HOURS 1000-0300

ROUTE CONFIGURATION

SRKUS\*FOUR (RNAV) DP

CAMJO, K7, FL FIX

Q99 AWY

BLAAN, K7, SC FIX  
Q69 AWY  
RICCS, K6, WV FIX  
OXMAN, K6, NY FIX  
LINNG (CANADIAN)\*THREE (RNAV) STAR

LOW ALTITUDE ROUTE

BWI\*ACK\*L\*3 **NFDD 119 - 17** 06/22/2023  
BALTIMORE/WASHINGTON INTL THURGOOD MARSHALL TO NANTUCKET MEML

AIRCRAFT TWIN ENGINE  
ALTITUDE 7000

ROUTE CONFIGURATION

SWANN, K6, MD FIX  
T358 AWY  
AVALO, K6, NJ FIX  
T320 AWY  
ORCHA, K6, NY FIX  
SEY, VOR/DME  
NEWBE, K6, RI FIX  
DEEPO, K6, MA FIX

BWI\*ACK\*L\*4 **NFDD 119 - 18** 06/22/2023  
BALTIMORE/WASHINGTON INTL THURGOOD MARSHALL TO NANTUCKET MEML

AIRCRAFT SINGLE ENGINE ONLY  
ALTITUDE 7000

ROUTE CONFIGURATION

SWANN, K6, MD FIX  
T358 AWY  
LEEAH, K6, NJ FIX  
V1 AWY  
JFK, VOR/DME  
T315 AWY  
EEGOR, K6, CT FIX  
CARLD, K6, CT FIX  
V188 AWY  
GON, VOR/DME  
T216 AWY  
NEWBE, K6, RI FIX  
T300 AWY  
DEEPO, K6, MA FIX

DCA\*ACK\*L\*3 **NFDD 119 - 19** 06/22/2023  
RONALD REAGAN WASHINGTON NTL TO NANTUCKET MEML

AIRCRAFT TWIN ENGINE  
ALTITUDE 7000

ROUTE CONFIGURATION

PALEO, K6, MD FIX  
V312 AWY  
GOLDA, K6, MD FIX  
T358 AWY  
AVALO, K6, NJ FIX

T320 AWY  
ORCHA, K6, NY FIX  
SEY, VOR/DME  
NEWBE, K6, RI FIX  
DEEPO, K6, MA FIX

DCA\*ACK\*L\*4

NFDD 119 - 20

06/22/2023

RONALD REAGAN WASHINGTON NTL TO NANTUCKET MEML

AIRCRAFT SINGLE ENGINE ONLY

ALTITUDE 7000

ROUTE CONFIGURATION

PALEO, K6, MD FIX  
V312 AWY  
GOLDA, K6, MD FIX  
T358 AWY  
LEEAH, K6, NJ FIX  
V1 AWY  
JFK, VOR/DME  
T315 AWY  
EEGOR, K6, CT FIX  
MAD, VOR/DME  
CARLD, K6, CT FIX  
V188 AWY  
GON, VOR/DME  
T216 AWY  
NEWBE, K6, RI FIX  
T300 AWY  
DEEPO, K6, MA FIX

DCA\*BAF\*L\*3

NFDD 119 - 21

06/22/2023

RONALD REAGAN WASHINGTON NTL TO WESTFIELD-BARNES RGNL

AIRCRAFT TWIN ENGINE

ALTITUDE 7000

ROUTE CONFIGURATION

PALEO, K6, MD FIX  
V312 AWY  
GOLDA, K6, MD FIX  
T358 AWY  
AVALO, K6, NJ FIX  
T320 AWY  
RICED, K6, NY FIX  
MAD, VOR/DME  
BRISS, K6, CT FIX

DCA\*BAF\*L\*4

NFDD 119 - 22

06/22/2023

RONALD REAGAN WASHINGTON NTL TO WESTFIELD-BARNES RGNL

AIRCRAFT SINGLE ENGINE ONLY

ALTITUDE 7000

ROUTE CONFIGURATION

PALEO, K6, MD FIX  
V312 AWY  
GOLDA, K6, MD FIX  
T358 AWY

LEEAH, K6, NJ FIX  
V1 AWY  
JFK, VOR/DME  
T315 AWY  
EEGOR, K6, CT FIX  
JUDDS, K6, CT FIX

DCA\*BDL\*L\*4

NFDD 119 - 23

06/22/2023

RONALD REAGAN WASHINGTON NTL TO BRADLEY INTL

AIRCRAFT TWIN ENGINE  
ALTITUDE 7000  
HOURS 1100-0300

ROUTE CONFIGURATION

PALEO, K6, MD FIX  
V312 AWY  
GOLDA, K6, MD FIX  
T358 AWY  
AVALO, K6, NJ FIX  
T320 AWY  
BEADS, K6, NY FIX  
HTO, VORTAC  
DEER PARK\*THREE STAR

DCA\*BDL\*L\*5

NFDD 119 - 24

06/22/2023

RONALD REAGAN WASHINGTON NTL TO BRADLEY INTL

AIRCRAFT SINGLE ENGINE ONLY  
ALTITUDE 7000  
HOURS 1100-0300

ROUTE CONFIGURATION

PALEO, K6, MD FIX  
V312 AWY  
GOLDA, K6, MD FIX  
T358 AWY  
LEEAH, K6, NJ FIX  
V1 AWY  
JFK, VOR/DME  
T315 AWY  
EEGOR, K6, CT FIX

DCA\*BED\*L\*5

NFDD 119 - 25

06/22/2023

RONALD REAGAN WASHINGTON NTL TO LAURENCE G HANSCOM FLD

AIRCRAFT TWIN ENGINE  
ALTITUDE 7000  
HOURS 1100-0300

ROUTE CONFIGURATION

PALEO, K6, MD FIX  
V312 AWY  
GOLDA, K6, MD FIX  
T358 AWY  
AVALO, K6, NJ FIX  
T320 AWY  
GRAYM, K6, MA FIX  
DREEM, K6, MA FIX

DCA\*BED\*L\*6

NFDD 119 - 26

06/22/2023

RONALD REAGAN WASHINGTON NTL TO LAURENCE G HANSCOM FLD

AIRCRAFT SINGLE ENGINE  
ALTITUDE 7000  
HOURS 1100-0300

ROUTE CONFIGURATION

PALEO, K6, MD FIX  
V312 AWY  
GOLDA, K6, MD FIX  
T358 AWY  
LEEAH, K6, NJ FIX  
V1 AWY  
JFK, VOR/DME  
T315 AWY  
HFD, VOR/DME  
DREEM, K6, MA FIX

DCA\*BOS\*L\*3

NFDD 119 - 27

06/22/2023

RONALD REAGAN WASHINGTON NTL TO GENERAL EDWARD LAWRENCE LOGAN INTL

AIRCRAFT TWIN ENGINE  
ALTITUDE 7000  
HOURS 1100-0300

ROUTE CONFIGURATION

PALEO, K6, MD FIX  
V312 AWY  
GOLDA, K6, MD FIX  
T358 AWY  
AVALO, K6, NJ FIX  
T320 AWY  
YANTC, K6, CT FIX  
T224 AWY  
WOONS, K6, RI FIX

DCA\*BOS\*L\*4

NFDD 119 - 28

06/22/2023

RONALD REAGAN WASHINGTON NTL TO GENERAL EDWARD LAWRENCE LOGAN INTL

AIRCRAFT SINGLE ENGINE ONLY  
ALTITUDE 7000  
HOURS 1100-0300

ROUTE CONFIGURATION

PALEO, K6, MD FIX  
V312 AWY  
GOLDA, K6, MD FIX  
T358 AWY  
LEEAH, K6, NJ FIX  
V1 AWY  
JFK, VOR/DME  
T315 AWY  
HFD, VOR/DME  
V3 AWY  
WOONS, K6, RI FIX



DCA\*FRG\*L\*4

NFDD 119 - 29

06/22/2023

RONALD REAGAN WASHINGTON NTL TO REPUBLIC

AIRCRAFT TWIN ENGINE  
ALTITUDE 7000  
HOURS 1100-0300

ROUTE CONFIGURATION

PALEO, K6, MD FIX  
V312 AWY  
GOLDA, K6, MD FIX  
T358 AWY  
ENO, VORTAC  
LEEAH, K6, NJ FIX  
V315 AWY  
PANZE, K6, NJ FIX  
V184 AWY  
ZIGGI, K6, NJ FIX

DCA\*FRG\*L\*5

NFDD 119 - 30

06/22/2023

RONALD REAGAN WASHINGTON NTL TO REPUBLIC

AIRCRAFT SINGLE ENGINE ONLY  
ALTITUDE 7000  
HOURS 1100-0300

ROUTE CONFIGURATION

PALEO, K6, MD FIX  
V312 AWY  
GOLDA, K6, MD FIX  
T358 AWY  
LEEAH, K6, NJ FIX  
V1 AWY  
JFK, VOR/DME

DCA\*HFD\*L\*3

NFDD 119 - 31

06/22/2023

RONALD REAGAN WASHINGTON NTL TO HARTFORD-BRAINARD

AIRCRAFT TWIN ENGINE  
ALTITUDE 7000

ROUTE CONFIGURATION

PALEO, K6, MD FIX  
V312 AWY  
GOLDA, K6, MD FIX  
T358 AWY  
AVALO, K6, NJ FIX  
T320 AWY  
RICED, K6, NY FIX  
MAD, VOR/DME  
V1 AWY  
HFD, VOR/DME

DCA\*HFD\*L\*4

NFDD 119 - 32

06/22/2023

RONALD REAGAN WASHINGTON NTL TO HARTFORD-BRAINARD

AIRCRAFT SINGLE ENGINE ONLY  
ALTITUDE 7000

ROUTE CONFIGURATION

PALEO, K6, MD FIX  
V312 AWY

GOLDA, K6, MD FIX  
T358 AWY  
LEEAH, K6, NJ FIX  
V1 AWY  
JFK, VOR/DME

DCA\*HVN\*L\*3

**NFDD 119 - 33**

06/22/2023

RONALD REAGAN WASHINGTON NTL TO TWEED/NEW HAVEN

AIRCRAFT TWIN ENGINE  
ALTITUDE 7000  
HOURS 1100-0300

ROUTE CONFIGURATION

PALEO, K6, MD FIX  
V312 AWY  
GOLDA, K6, MD FIX  
T358 AWY  
AVALO, K6, NJ FIX  
T320 AWY  
RICED, K6, NY FIX  
KEYED, K6, NY FIX

DCA\*HVN\*L\*4

**NFDD 119 - 34**

06/22/2023

RONALD REAGAN WASHINGTON NTL TO TWEED/NEW HAVEN

AIRCRAFT SINGLE ENGINE ONLY  
ALTITUDE 7000  
HOURS 1100-0300

ROUTE CONFIGURATION

PALEO, K6, MD FIX  
V312 AWY  
GOLDA, K6, MD FIX  
T358 AWY  
LEEAH, K6, NJ FIX  
V1 AWY  
JFK, VOR/DME  
T315 AWY  
EEGOR, K6, CT FIX

DCA\*ISP\*L\*3

**NFDD 119 - 35**

06/22/2023

RONALD REAGAN WASHINGTON NTL TO LONG ISLAND MAC ARTHUR

AIRCRAFT TWIN ENGINE  
ALTITUDE 7000  
HOURS 1100-0300

ROUTE CONFIGURATION

PALEO, K6, MD FIX  
V312 AWY  
GOLDA, K6, MD FIX  
T358 AWY  
AVALO, K6, NJ FIX  
T320 AWY  
SARDI, K6, NY FIX  
CCC, VOR/DME

DCA\*ISP\*L\*4 NFDD 119 - 36 06/22/2023  
 RONALD REAGAN WASHINGTON NTL TO LONG ISLAND MAC ARTHUR  
 AIRCRAFT SINGLE ENGINE ONLY  
 ALTITUDE 7000  
 HOURS 1100-0300  
 ROUTE CONFIGURATION  
 PALEO, K6, MD FIX  
 V312 AWY  
 GOLDA, K6, MD FIX  
 T358 AWY  
 LEEAH, K6, NJ FIX  
 V1 AWY  
 JFK, VOR/DME

DCA\*MVY\*L\*3 NFDD 119 - 37 06/22/2023  
 RONALD REAGAN WASHINGTON NTL TO MARTHA'S VINEYARD  
 AIRCRAFT TWIN ENGINE  
 ALTITUDE 7000  
 ROUTE CONFIGURATION  
 PALEO, K6, MD FIX  
 V312 AWY  
 GOLDA, K6, MD FIX  
 T358 AWY  
 AVALO, K6, NJ FIX  
 T320 AWY  
 ORCHA, K6, NY FIX  
 LIBBE, K6, NY FIX  
 FLAPE, K6, MA FIX  
 DEEPO, K6, MA FIX

DCA\*MVY\*L\*4 NFDD 119 - 38 06/22/2023  
 RONALD REAGAN WASHINGTON NTL TO MARTHA'S VINEYARD  
 AIRCRAFT SINGLE ENGINE ONLY  
 ALTITUDE 7000  
 ROUTE CONFIGURATION  
 PALEO, K6, MD FIX  
 V312 AWY  
 GOLDA, K6, MD FIX  
 T358 AWY  
 LEEAH, K6, NJ FIX  
 V1 AWY  
 JFK, VOR/DME  
 T315 AWY  
 EEGOR, K6, CT FIX  
 MAD, VOR/DME  
 CARLD, K6, CT FIX  
 V188 AWY  
 GON, VOR/DME  
 V374 AWY  
 MVY, VOR/DME

DCA\*PWM\*L\*3 NFDD 119 - 39 06/22/2023  
 RONALD REAGAN WASHINGTON NTL TO PORTLAND INTL JETPORT

AIRCRAFT TWIN ENGINE  
ALTITUDE 7000  
HOURS 1100-0300  
ROUTE CONFIGURATION  
PALEO, K6, MD FIX  
V312 AWY  
GOLDA, K6, MD FIX  
T358 AWY  
AVALO, K6, NJ FIX  
T320 AWY  
GDM, VOR/DME  
CON, VOR/DME  
NEETS, K6, NH FIX

DCA\*PWM\*L\*4

NFDD 119 - 40

06/22/2023

RONALD REAGAN WASHINGTON NTL TO PORTLAND INTL JETPORT

AIRCRAFT SINGLE ENGINE ONLY  
ALTITUDE 7000  
HOURS 1100-0300

ROUTE CONFIGURATION  
PALEO, K6, MD FIX  
V312 AWY  
GOLDA, K6, MD FIX  
T358 AWY  
LEEAH, K6, NJ FIX  
V1 AWY  
JFK, VOR/DME  
T315 AWY  
MAD, VOR/DME  
V1 AWY  
HFD, VOR/DME  
T315 AWY  
GDM, VOR/DME  
T314 AWY  
ENE, VOR/DME

HPN\*CYYZ\*L\*1

NFDD 119 - 41

06/22/2023

WESTCHESTER COUNTY TO LESTER B PEARSON INTL

ALTITUDE 90-170 INCL  
ROUTE CONFIGURATION  
COATE, K6, NJ FIX  
LAAYK, K6, PA FIX  
ULW, VOR/DME  
WOZEE, K6, NY FIX  
LINNG (CANADIAN)\*THREE (RNAV) STAR

PHL\*CYYZ\*L\*1

NFDD 119 - 42

06/22/2023

PHILADELPHIA INTL TO LESTER B PEARSON INTL

ROUTE CONFIGURATION  
PTW, VORTAC  
CHLSE, K6, PA FIX  
DIANO, K6, PA FIX  
V164 AWY

FQM, VOR/DME  
ULW, VOR/DME  
WOZEE, K6, NY FIX  
LINNG (CANADIAN)\*THREE (RNAV) STAR

TOWER ENROUTE CONTROL

BWI\*BDL\*TEC\*2 **NFDD 119 - 43** 06/22/2023  
BALTIMORE/WASHINGTON INTL THURGOOD MARSHALL TO BRADLEY INTL  
AIRCRAFT TWIN ENGINE  
ALTITUDE 7000  
ROUTE CONFIGURATION  
SWANN, K6, MD FIX  
T358 AWY  
AVALO, K6, NJ FIX  
T320 AWY  
BEADS, K6, NY FIX  
HTO, VORTAC  
DEER PARK\*THREE STAR

BWI\*BDL\*TEC\*3 **NFDD 119 - 44** 06/22/2023  
BALTIMORE/WASHINGTON INTL THURGOOD MARSHALL TO BRADLEY INTL  
AIRCRAFT SINGLE ENGINE ONLY  
ALTITUDE 7000  
ROUTE CONFIGURATION  
SWANN, K6, MD FIX  
T358 AWY  
LEEAH, K6, NJ FIX  
V1 AWY  
JFK, VOR/DME  
T315 AWY  
EEGOR, K6, CT FIX

BWI\*BDR\*TEC\*2 **NFDD 119 - 45** 06/22/2023  
BALTIMORE/WASHINGTON INTL THURGOOD MARSHALL TO BRIDGEPORT/SIKORSKY  
AIRCRAFT TWIN ENGINE  
ALTITUDE 7000  
ROUTE CONFIGURATION  
SWANN, K6, MD FIX  
T358 AWY  
AVALO, K6, NJ FIX  
T320 AWY  
RICED, K6, NY FIX  
KEYED, K6, NY FIX

BWI\*BDR\*TEC\*3 **NFDD 119 - 46** 06/22/2023  
BALTIMORE/WASHINGTON INTL THURGOOD MARSHALL TO BRIDGEPORT/SIKORSKY  
AIRCRAFT SINGLE ENGINE ONLY  
ALTITUDE 7000  
ROUTE CONFIGURATION  
SWANN, K6, MD FIX  
T358 AWY  
LEEAH, K6, NJ FIX

V1 AWY  
JFK, VOR/DME  
T315 AWY  
EEGOR, K6, CT FIX

BWI\*BGR\*TEC\*2 **NFDD 119 - 47** 06/22/2023

BALTIMORE/WASHINGTON INTL THURGOOD MARSHALL TO BANGOR INTL

AIRCRAFT TWIN ENGINE

ALTITUDE 7000

ROUTE CONFIGURATION

SWANN, K6, MD FIX

T358 AWY

AVALO, K6, NJ FIX

T320 AWY

GDM, VOR/DME

CLOWW, K6, NH FIX

BWI\*BGR\*TEC\*3 **NFDD 119 - 48** 06/22/2023

BALTIMORE/WASHINGTON INTL THURGOOD MARSHALL TO BANGOR INTL

AIRCRAFT SINGLE ENGINE AND /E. /F. /G ONLY

ALTITUDE 7000

ROUTE CONFIGURATION

SWANN, K6, MD FIX

T358 AWY

LEEAH, K6, NJ FIX

V1 AWY

JFK, VOR/DME

T315 AWY

HFD, VOR/DME

CLOWW, K6, NH FIX

BWI\*BHB\*TEC\*2 **NFDD 119 - 49** 06/22/2023

BALTIMORE/WASHINGTON INTL THURGOOD MARSHALL TO HANCOCK COUNTY/BAR HARBOR

AIRCRAFT TWIN ENGINE

ALTITUDE 7000

ROUTE CONFIGURATION

SWANN, K6, MD FIX

T358 AWY

AVALO, K6, NJ FIX

T320 AWY

GDM, VOR/DME

CLOWW, K6, NH FIX

BWI\*BHB\*TEC\*3 **NFDD 119 - 50** 06/22/2023

BALTIMORE/WASHINGTON INTL THURGOOD MARSHALL TO HANCOCK COUNTY/BAR HARBOR

AIRCRAFT SINGLE ENGINE AND /E. /F. /G ONLY

ALTITUDE 7000

ROUTE CONFIGURATION

SWANN, K6, MD FIX

T358 AWY

LEEAH, K6, NJ FIX

V1 AWY

JFK, VOR/DME

T315 AWY  
HFD, VOR/DME  
CLOWW, K6, NH FIX

BWI\*BOS\*TEC\*4 **NFDD 119 - 51** 06/22/2023  
BALTIMORE/WASHINGTON INTL THURGOOD MARSHALL TO GENERAL EDWARD LAWRENCE LOGAN INTL  
AIRCRAFT TWIN ENGINE  
ALTITUDE 7000  
ROUTE CONFIGURATION  
SWANN, K6, MD FIX  
T358 AWY  
AVALO, K6, NJ FIX  
T320 AWY  
YANTC, K6, CT FIX  
T224 AWY  
FOSTY, K6, RI FIX  
WOONS, K6, RI FIX

BWI\*BOS\*TEC\*5 **NFDD 119 - 52** 06/22/2023  
BALTIMORE/WASHINGTON INTL THURGOOD MARSHALL TO GENERAL EDWARD LAWRENCE LOGAN INTL  
AIRCRAFT TWIN ENGINE  
ALTITUDE 7000  
SPECIAL AREA TO BOSTON (NO SATS)  
ROUTE CONFIGURATION  
SWANN, K6, MD FIX  
T358 AWY  
AVALO, K6, NJ FIX  
T320 AWY  
YANTC, K6, CT FIX  
T224 AWY  
WOONS, K6, RI FIX

BWI\*BOS\*TEC\*6 **NFDD 119 - 53** 06/22/2023  
BALTIMORE/WASHINGTON INTL THURGOOD MARSHALL TO GENERAL EDWARD LAWRENCE LOGAN INTL  
AIRCRAFT TWIN ENGINE  
ALTITUDE 7000  
ROUTE CONFIGURATION  
SWANN, K6, MD FIX  
T358 AWY  
AVALO, K6, NJ FIX  
T320 AWY  
YANTC, K6, CT FIX  
T224 AWY  
WOONS, K6, RI FIX

BWI\*BOS\*TEC\*7 **NFDD 119 - 54** 06/22/2023  
BALTIMORE/WASHINGTON INTL THURGOOD MARSHALL TO GENERAL EDWARD LAWRENCE LOGAN INTL  
AIRCRAFT SINGLE ENGINE ONLY  
ALTITUDE 7000  
SPECIAL AREA TO BOSTON (NO SATS)  
ROUTE CONFIGURATION  
SWANN, K6, MD FIX  
T358 AWY  
LEEAH, K6, NJ FIX

V1 AWY  
JFK, VOR/DME  
T315 AWY  
HFD, VOR/DME  
DREEM, K6, MA FIX

BWI\*BOS\*TEC\*8 **NFDD 119 - 55** 06/22/2023  
BALTIMORE/WASHINGTON INTL THURGOOD MARSHALL TO GENERAL EDWARD LAWRENCE LOGAN INTL

AIRCRAFT SINGLE ENGINE AND /E. /F. /G ONLY  
ALTITUDE 7000  
ROUTE CONFIGURATION  
SWANN, K6, MD FIX  
T358 AWY  
LEEAH, K6, NJ FIX  
V1 AWY  
JFK, VOR/DME  
T315 AWY  
HFD, VOR/DME  
FOSTY, K6, RI FIX  
WOONS, K6, RI FIX

BWI\*BOS\*TEC\*9 **NFDD 119 - 56** 06/22/2023  
BALTIMORE/WASHINGTON INTL THURGOOD MARSHALL TO GENERAL EDWARD LAWRENCE LOGAN INTL

AIRCRAFT SINGLE ENGINE ONLY  
ALTITUDE 7000  
ROUTE CONFIGURATION  
SWANN, K6, MD FIX  
T358 AWY  
LEEAH, K6, NJ FIX  
V1 AWY  
JFK, VOR/DME  
T315 AWY  
HFD, VOR/DME  
V3 AWY  
WOONS, K6, RI FIX

BWI\*FOK\*TEC\*2 **NFDD 119 - 57** 06/22/2023  
BALTIMORE/WASHINGTON INTL THURGOOD MARSHALL TO FRANCIS S GABRESKI

AIRCRAFT TWIN ENGINE  
ALTITUDE 7000  
ROUTE CONFIGURATION  
SWANN, K6, MD FIX  
T358 AWY  
AVALO, K6, NJ FIX  
T320 AWY  
ORCHA, K6, NY FIX

BWI\*FOK\*TEC\*3 **NFDD 119 - 58** 06/22/2023  
BALTIMORE/WASHINGTON INTL THURGOOD MARSHALL TO FRANCIS S GABRESKI

AIRCRAFT SINGLE ENGINE ONLY  
ALTITUDE 7000  
ROUTE CONFIGURATION  
SWANN, K6, MD FIX



T358 AWY  
LEEAH, K6, NJ FIX  
V1 AWY  
JFK, VOR/DME  
CCC, VOR/DME

BWI\*GON\*TEC\*2 **NFDD 119 - 59** 06/22/2023

BALTIMORE/WASHINGTON INTL THURGOOD MARSHALL TO GROTON-NEW LONDON

AIRCRAFT TWIN ENGINE  
ALTITUDE 7000  
ROUTE CONFIGURATION  
SWANN, K6, MD FIX  
T358 AWY  
AVALO, K6, NJ FIX  
T320 AWY  
ORCHA, K6, NY FIX  
MONDI, K6, NY FIX

BWI\*GON\*TEC\*3 **NFDD 119 - 60** 06/22/2023

BALTIMORE/WASHINGTON INTL THURGOOD MARSHALL TO GROTON-NEW LONDON

AIRCRAFT SINGLE ENGINE ONLY  
ALTITUDE 7000  
ROUTE CONFIGURATION  
SWANN, K6, MD FIX  
T358 AWY  
LEEAH, K6, NJ FIX  
V1 AWY  
JFK, VOR/DME  
T315 AWY  
EEGOR, K6, CT FIX  
MAD, VOR/DME  
MONDI, K6, NY FIX

BWI\*ISP\*TEC\*2 **NFDD 119 - 61** 06/22/2023

BALTIMORE/WASHINGTON INTL THURGOOD MARSHALL TO LONG ISLAND MAC ARTHUR

AIRCRAFT TWIN ENGINE  
ALTITUDE 7000  
ROUTE CONFIGURATION  
SWANN, K6, MD FIX  
T358 AWY  
AVALO, K6, NJ FIX  
T320 AWY  
SARDI, K6, NY FIX  
CCC, VOR/DME

BWI\*ISP\*TEC\*3 **NFDD 119 - 62** 06/22/2023

BALTIMORE/WASHINGTON INTL THURGOOD MARSHALL TO LONG ISLAND MAC ARTHUR

AIRCRAFT SINGLE ENGINE ONLY  
ALTITUDE 7000  
ROUTE CONFIGURATION  
SWANN, K6, MD FIX  
T358 AWY  
LEEAH, K6, NJ FIX

V1 AWY  
JFK, VOR/DME

BWI\*JFK\*TEC\*2 **NFDD 119 - 63** 06/22/2023  
BALTIMORE/WASHINGTON INTL THURGOOD MARSHALL TO JOHN F KENNEDY INTL  
AIRCRAFT SINGLE ENGINE ONLY  
ALTITUDE 7000  
ROUTE CONFIGURATION  
SWANN, K6, MD FIX  
T358 AWY  
LEEAH, K6, NJ FIX  
V1 AWY  
JFK, VOR/DME

BWI\*JFK\*TEC\*3 **NFDD 119 - 64** 06/22/2023  
BALTIMORE/WASHINGTON INTL THURGOOD MARSHALL TO JOHN F KENNEDY INTL  
AIRCRAFT TWIN ENGINE  
ALTITUDE 7000  
ROUTE CONFIGURATION  
SWANN, K6, MD FIX  
T358 AWY  
LEEAH, K6, NJ FIX  
V315 AWY  
PANZE, K6, NJ FIX  
V184 AWY  
ZIGGI, K6, NJ FIX

BWI\*MHT\*TEC\*2 **NFDD 119 - 65** 06/22/2023  
BALTIMORE/WASHINGTON INTL THURGOOD MARSHALL TO MANCHESTER BOSTON RGNL  
AIRCRAFT TWIN ENGINE  
ALTITUDE 7000  
ROUTE CONFIGURATION  
SWANN, K6, MD FIX  
T358 AWY  
AVALO, K6, NJ FIX  
T320 AWY  
YANTC, K6, CT FIX  
T224 AWY  
WOONS, K6, RI FIX

BWI\*MHT\*TEC\*3 **NFDD 119 - 66** 06/22/2023  
BALTIMORE/WASHINGTON INTL THURGOOD MARSHALL TO MANCHESTER BOSTON RGNL  
AIRCRAFT SINGLE ENGINE AND /E. /F. /G ONLY  
ALTITUDE 7000  
ROUTE CONFIGURATION  
SWANN, K6, MD FIX  
T358 AWY  
LEEAH, K6, NJ FIX  
V1 AWY  
JFK, VOR/DME  
T315 AWY  
HFD, VOR/DME  
CLOWW, K6, NH FIX

BWI\*MVY\*TEC\*2 **NFDD 119 - 67** 06/22/2023  
BALTIMORE/WASHINGTON INTL THURGOOD MARSHALL TO MARTHA'S VINEYARD  
AIRCRAFT TWIN ENGINE  
ALTITUDE 7000  
ROUTE CONFIGURATION  
SWANN, K6, MD FIX  
T358 AWY  
AVALO, K6, NJ FIX  
T320 AWY  
ORCHA, K6, NY FIX  
LIBBE, K6, NY FIX  
FLAPE, K6, MA FIX  
DEEPO, K6, MA FIX

BWI\*MVY\*TEC\*3 **NFDD 119 - 68** 06/22/2023  
BALTIMORE/WASHINGTON INTL THURGOOD MARSHALL TO MARTHA'S VINEYARD  
AIRCRAFT SINGLE ENGINE ONLY  
ALTITUDE 7000  
ROUTE CONFIGURATION  
SWANN, K6, MD FIX  
T358 AWY  
LEEAH, K6, NJ FIX  
V1 AWY  
JFK, VOR/DME  
T315 AWY  
EEGOR, K6, CT FIX  
MAD, VOR/DME  
CARLD, K6, CT FIX  
V188 AWY  
GON, VOR/DME  
V374 AWY  
MVY, VOR/DME

BWI\*PWM\*TEC\*2 **NFDD 119 - 69** 06/22/2023  
BALTIMORE/WASHINGTON INTL THURGOOD MARSHALL TO PORTLAND INTL JETPORT  
AIRCRAFT TWIN ENGINE  
ALTITUDE 7000  
ROUTE CONFIGURATION  
SWANN, K6, MD FIX  
T358 AWY  
AVALO, K6, NJ FIX  
T320 AWY  
GDM, VOR/DME  
T314 AWY  
ENE, VOR/DME

BWI\*PWM\*TEC\*3 **NFDD 119 - 70** 06/22/2023  
BALTIMORE/WASHINGTON INTL THURGOOD MARSHALL TO PORTLAND INTL JETPORT  
AIRCRAFT SINGLE ENGINE AND /E. /F. /G ONLY  
ALTITUDE 7000  
ROUTE CONFIGURATION  
SWANN, K6, MD FIX

T358 AWY  
LEEAH, K6, NJ FIX  
V1 AWY  
JFK, VOR/DME  
T315 AWY  
HFD, VOR/DME  
CLOWW, K6, NH FIX

DCA\*FOK\*TEC\*2

**NFDD 119 - 71**

06/22/2023

RONALD REAGAN WASHINGTON NTL TO FRANCIS S GABRESKI

AIRCRAFT TWIN ENGINE  
ALTITUDE 7000

ROUTE CONFIGURATION

PALEO, K6, MD FIX  
V312 AWY  
GOLDA, K6, MD FIX  
T358 AWY  
AVALO, K6, NJ FIX  
T320 AWY  
ORCHA, K6, NY FIX

DCA\*FOK\*TEC\*3

**NFDD 119 - 72**

06/22/2023

RONALD REAGAN WASHINGTON NTL TO FRANCIS S GABRESKI

AIRCRAFT SINGLE ENGINE ONLY  
ALTITUDE 7000

ROUTE CONFIGURATION

PALEO, K6, MD FIX  
V312 AWY  
GOLDA, K6, MD FIX  
T358 AWY  
LEEAH, K6, NJ FIX  
V1 AWY  
JFK, VOR/DME  
CCC, VOR/DME

DCA\*GON\*TEC\*2

**NFDD 119 - 73**

06/22/2023

RONALD REAGAN WASHINGTON NTL TO GROTON-NEW LONDON

AIRCRAFT TWIN ENGINE  
ALTITUDE 7000  
HOURS 1100-0300

ROUTE CONFIGURATION

PALEO, K6, MD FIX  
V312 AWY  
GOLDA, K6, MD FIX  
T358 AWY  
AVALO, K6, NJ FIX  
T320 AWY  
ORCHA, K6, NY FIX  
MONDI, K6, NY FIX

DCA\*GON\*TEC\*3

**NFDD 119 - 74**

06/22/2023

RONALD REAGAN WASHINGTON NTL TO GROTON-NEW LONDON

AIRCRAFT SINGLE ENGINE ONLY

ALTITUDE 7000  
HOURS 1100-0300  
ROUTE CONFIGURATION  
PALEO, K6, MD FIX  
V312 AWY  
GOLDA, K6, MD FIX  
T358 AWY  
LEEAH, K6, NJ FIX  
V1 AWY  
JFK, VOR/DME  
T315 AWY  
EEGOR, K6, CT FIX  
MAD, VOR/DME  
MONDI, K6, NY FIX

DCA\*HFD\*TEC\*2

**NFDD 119 - 75**

06/22/2023

RONALD REAGAN WASHINGTON NTL TO HARTFORD-BRAINARD

AIRCRAFT TWIN ENGINE  
ALTITUDE 7000  
HOURS 1100-0300  
ROUTE CONFIGURATION  
PALEO, K6, MD FIX  
V312 AWY  
GOLDA, K6, MD FIX  
T358 AWY  
AVALO, K6, NJ FIX  
T320 AWY  
RICED, K6, NY FIX  
MAD, VOR/DME  
V1 AWY  
HFD, VOR/DME

DCA\*HFD\*TEC\*3

**NFDD 119 - 76**

06/22/2023

RONALD REAGAN WASHINGTON NTL TO HARTFORD-BRAINARD

AIRCRAFT SINGLE ENGINE ONLY  
ALTITUDE 7000  
HOURS 1100-0300  
ROUTE CONFIGURATION  
PALEO, K6, MD FIX  
V312 AWY  
GOLDA, K6, MD FIX  
T358 AWY  
ENO, VORTAC  
LEEAH, K6, NJ FIX  
V1 AWY  
CYN, VORTAC  
T224 AWY  
JFK, VOR/DME  
T315 AWY  
EEGOR, K6, CT FIX  
MAD, VOR/DME  
V1 AWY  
HFD, VOR/DME

DCA\*HVN\*TEC\*2 NFDD 119 - 77 06/22/2023  
 RONALD REAGAN WASHINGTON NTL TO TWEED/NEW HAVEN  
 AIRCRAFT TWIN ENGINE  
 ALTITUDE 7000  
 HOURS 1100-0300  
 ROUTE CONFIGURATION  
 PALEO, K6, MD FIX  
 V312 AWY  
 GOLDA, K6, MD FIX  
 T358 AWY  
 AVALO, K6, NJ FIX  
 T320 AWY  
 RICED, K6, NY FIX  
 KEYED, K6, NY FIX

DCA\*HVN\*TEC\*3 NFDD 119 - 78 06/22/2023  
 RONALD REAGAN WASHINGTON NTL TO TWEED/NEW HAVEN  
 AIRCRAFT SINGLE ENGINE ONLY  
 ALTITUDE 7000  
 HOURS 1100-0300  
 ROUTE CONFIGURATION  
 PALEO, K6, MD FIX  
 V312 AWY  
 GOLDA, K6, MD FIX  
 T358 AWY  
 LEEAH, K6, NJ FIX  
 V1 AWY  
 JFK, VOR/DME  
 T315 AWY  
 EEGOR, K6, CT FIX

DCA\*ISP\*TEC\*2 NFDD 119 - 79 06/22/2023  
 RONALD REAGAN WASHINGTON NTL TO LONG ISLAND MAC ARTHUR  
 AIRCRAFT TWIN ENGINE  
 ALTITUDE 7000  
 HOURS 1100-0300  
 ROUTE CONFIGURATION  
 PALEO, K6, MD FIX  
 V312 AWY  
 GOLDA, K6, MD FIX  
 T358 AWY  
 AVALO, K6, NJ FIX  
 T320 AWY  
 SARDI, K6, NY FIX  
 CCC, VOR/DME

DCA\*ISP\*TEC\*3 NFDD 119 - 80 06/22/2023  
 RONALD REAGAN WASHINGTON NTL TO LONG ISLAND MAC ARTHUR  
 AIRCRAFT SINGLE ENGINE ONLY  
 ALTITUDE 7000  
 HOURS 1100-0300  
 ROUTE CONFIGURATION  
 PALEO, K6, MD FIX

V312 AWY  
GOLDA, K6, MD FIX  
T358 AWY  
LEEAH, K6, NJ FIX  
V1 AWY  
JFK, VOR/DME

DCA\*JFK\*TEC\*2

**NFDD 119 - 81**

06/22/2023

RONALD REAGAN WASHINGTON NTL TO JOHN F KENNEDY INTL

AIRCRAFT SINGLE ENGINE ONLY

ALTITUDE 7000

ROUTE CONFIGURATION

PALEO, K6, MD FIX

V312 AWY

GOLDA, K6, MD FIX

T358 AWY

LEEAH, K6, NJ FIX

V1 AWY

JFK, VOR/DME

DCA\*JFK\*TEC\*3

**NFDD 119 - 82**

06/22/2023

RONALD REAGAN WASHINGTON NTL TO JOHN F KENNEDY INTL

AIRCRAFT TWIN ENGINE

ALTITUDE 7000

ROUTE CONFIGURATION

PALEO, K6, MD FIX

V312 AWY

GOLDA, K6, MD FIX

T358 AWY

LEEAH, K6, NJ FIX

V315 AWY

PANZE, K6, NJ FIX

V184 AWY

ZIGGI, K6, NJ FIX

DOV\*HFD\*TEC\*2

**NFDD 119 - 83**

06/22/2023

DOVER AFB TO HARTFORD-BRAINARD

AIRCRAFT SINGLE ENGINE ONLY

ALTITUDE 7000

ROUTE CONFIGURATION

LEEAH, K6, NJ FIX

V1 AWY

JFK, VOR/DME

T315 AWY

HFD, VOR/DME

DOV\*HFD\*TEC\*3

**NFDD 119 - 84**

06/22/2023

DOVER AFB TO HARTFORD-BRAINARD

AIRCRAFT TWIN ENGINE

ALTITUDE 7000

ROUTE CONFIGURATION

WNSTN, K6, NJ FIX

T320 AWY

RICED, K6, NY FIX  
MAD, VOR/DME  
V1 AWY  
HFD, VOR/DME

EWR\*LYH\*TEC\*2 **NFDD 119 - 85** 06/22/2023

NEWARK LIBERTY INTL TO LYNCHBURG RGNL/PRESTON GLENN FLD

AIRCRAFT PROPS ONLY  
ALTITUDE 6000

ROUTE CONFIGURATION

DIXIE, K6, NJ FIX  
V1 AWY  
LEEAH, K6, NJ FIX  
T315 AWY  
CHOPS, K6, MD FIX  
T224 AWY  
COLIN, K6, VA FIX

EWR\*RDU\*TEC\*2 **NFDD 119 - 86** 06/22/2023

NEWARK LIBERTY INTL TO RALEIGH-DURHAM INTL

AIRCRAFT PROPS ONLY  
ALTITUDE 6000

ROUTE CONFIGURATION

DIXIE, K6, NJ FIX  
V1 AWY  
LEEAH, K6, NJ FIX  
T315 AWY  
CHOPS, K6, MD FIX  
T224 AWY  
TAPPA, K6, VA FIX  
HOUKY, K6, VA FIX  
MEYER, K7, NC FIX  
V66 AWY  
RDU, VORTAC

EWR\*RIC\*TEC\*2 **NFDD 119 - 87** 06/22/2023

NEWARK LIBERTY INTL TO RICHMOND INTL

AIRCRAFT PROPS ONLY  
ALTITUDE 6000

ROUTE CONFIGURATION

DIXIE, K6, NJ FIX  
V1 AWY  
LEEAH, K6, NJ FIX  
T315 AWY  
CHOPS, K6, MD FIX  
T224 AWY  
COLIN, K6, VA FIX

\* \* \* MODIFIED \* \* \*



HIGH ALTITUDE ROUTE

BOS\*ISP\*H\*1 **NFDD 119 - 88** 06/22/2023

GENERAL EDWARD LAWRENCE LOGAN INTL TO LONG ISLAND MAC ARTHUR

AIRCRAFT TURBOJET ONLY: DME/DME/IRU OR GPS REQUIRED

HOURS 1100-0300

ROUTE CONFIGURATION

SSOXS*SIX (RNAV) DP	DELETED
SSOXS, K6, MA FIX	DELETED
BUZRD, K6, MA FIX	DELETED
SEY, VOR/DME	DELETED
V268 AWY	DELETED
HTO, VORTAC	DELETED
V46 AWY	DELETED
CCC, VOR/DME	DELETED
SSOXS*SIX (RNAV) DP	ADDED
SSOXS, K6, MA FIX	ADDED
BUZRD, K6, MA FIX	ADDED
SEY, VOR/DME	ADDED
ORCHA, K6, NY FIX	ADDED
CCC, VOR/DME	ADDED

BWI\*SNC\*H\*1 **NFDD 119 - 89** 06/22/2023

BALTIMORE/WASHINGTON INTL THURGOOD MARSHALL TO CHESTER

AIRCRAFT TWIN ENGINE

ALTITUDE AOA 7000

ROUTE CONFIGURATION

PALEO*THREE DP	DELETED
PALEO*THREE DP	ADDED
SIE, VORTAC	DELETED
SIE, VORTAC	ADDED
V139 AWY	DELETED
AVALO, K6, NJ FIX	ADDED
RICED, K6, NY FIX	DELETED
T320 AWY	ADDED
KEYED, K6, NY FIX	DELETED
RICED, K6, NY FIX	ADDED
KEYED, K6, NY FIX	ADDED

DCA\*JFK\*H\*1 **NFDD 119 - 90** 06/22/2023

RONALD REAGAN WASHINGTON NTL TO JOHN F KENNEDY INTL

AIRCRAFT TURBOJET

HOURS 1100-0300

ROUTE CONFIGURATION

PANZE, K6, NJ FIX	ADDED
DOCTR*FIVE (RNAV) DP	DELETED
DOCTR*FIVE (RNAV) DP	ADDED
AGARD, K6, MD FIX	DELETED
V44 AWY	ADDED
DONIL, K6, DE FIX	DELETED
V229 AWY	DELETED
PANZE, K6, NJ FIX	DELETED
AGARD, K6, MD FIX	ADDED

V44 AWY	DELETED
DONIL, K6, DE FIX	ADDED
T315 AWY	ADDED
CAMRN*FOUR STAR	DELETED
CAMRN, K6, NJ FIX	ADDED

FLL\*DXR\*H\*3

NFDD 119 - 91

06/22/2023

FORT LAUDERDALE/HOLLYWOOD INTL TO DANBURY MUNI

SPECIAL AREA	TO DXR.HPN	MODIFIED
ROUTE CONFIGURATION		
AGERS*ONE (RNAV) DP		DELETED
DUCEN, K7, FL FIX		DELETED
Q87 AWY		DELETED
JROSS, K7, SC FIX		DELETED
LAANA, K7, NC FIX		DELETED
Q109 AWY		DELETED
DFENC, K7, NC FIX		DELETED
SAWED, K6, VA FIX		DELETED
Q97 AWY		DELETED
DLAAY, K6, MD FIX		DELETED
RADDS, K6, DE FIX		DELETED
Q445 AWY		DELETED
BRIGS, K6, NJ FIX		DELETED
Q439 AWY		DELETED
SARDI, K6, NY FIX		DELETED
AGERS*ONE (RNAV) DP		ADDED
DUCEN, K7, FL FIX		ADDED
Q87 AWY		ADDED
JROSS, K7, SC FIX		ADDED
LAANA, K7, NC FIX		ADDED
Q109 AWY		ADDED
DFENC, K7, NC FIX		ADDED
SAWED, K6, VA FIX		ADDED
Q97 AWY		ADDED
V139 AWY		DELETED
DLAAY, K6, MD FIX		ADDED
RICED, K6, NY FIX		DELETED
RADDS, K6, DE FIX		ADDED
RICED*FOUR STAR		DELETED
Q445 AWY		ADDED
BRIGS, K6, NJ FIX		ADDED
T320 AWY		ADDED
RICED, K6, NY FIX		ADDED
RICED*FOUR STAR		ADDED

FLL\*HPN\*H\*2

NFDD 119 - 92

06/22/2023

FORT LAUDERDALE/HOLLYWOOD INTL TO WESTCHESTER COUNTY

ROUTE DIRECTION	WATER	
SPECIAL AREA	FROM FLL.FXE.PMP TO DXR.HPN	MODIFIED
ROUTE CONFIGURATION		
RADDS, K6, DE FIX		ADDED
WNSTN, K6, NJ FIX		ADDED
FEALX*TWO (RNAV) DP		DELETED

T320 AWY	ADDED
ETECK, K, OA FIX	DELETED
RICED, K6, NY FIX	ADDED
PELCN, K, OA FIX	DELETED
Y309 AWY	DELETED
FLRDA, K, OA FIX	DELETED
SAGGY, K, OA FIX	DELETED
CHIEZ, K7, NC FIX	DELETED
Q133 AWY	DELETED
KALDA, K6, VA FIX	DELETED
Q97 AWY	DELETED
DLAAY, K6, MD FIX	DELETED
RADDS, K6, DE FIX	DELETED
FEALX*TWO (RNAV) DP	ADDED
ETECK, K, OA FIX	ADDED
PELCN, K, OA FIX	ADDED
Y309 AWY	ADDED
FLRDA, K, OA FIX	ADDED
SAGGY, K, OA FIX	ADDED
CHIEZ, K7, NC FIX	ADDED
Q133 AWY	ADDED
SIE, VORTAC	DELETED
KALDA, K6, VA FIX	ADDED
V139 AWY	DELETED
Q97 AWY	ADDED
RICED, K6, NY FIX	DELETED
DLAAY, K6, MD FIX	ADDED
RICED*FOUR STAR	DELETED
RICED*FOUR STAR	ADDED

FLL\*HVN\*H\*1

NFDD 119 - 93

06/22/2023

FORT LAUDERDALE/HOLLYWOOD INTL TO TWEED/NEW HAVEN

ROUTE DIRECTION	WATER
SPECIAL AREA	FROM FLL.FXE.PMP

MODIFIED

ROUTE CONFIGURATION

FEALX*TWO (RNAV) DP	DELETED
ETECK, K, OA FIX	DELETED
PELCN, K, OA FIX	DELETED
Y309 AWY	DELETED
FLRDA, K, OA FIX	DELETED
SAGGY, K, OA FIX	DELETED
CHIEZ, K7, NC FIX	DELETED
Q133 AWY	DELETED
KALDA, K6, VA FIX	DELETED
Q97 AWY	DELETED
DLAAY, K6, MD FIX	DELETED
RADDS, K6, DE FIX	DELETED
SIE, VORTAC	DELETED
V139 AWY	DELETED
FEALX*TWO (RNAV) DP	ADDED
ETECK, K, OA FIX	ADDED
PELCN, K, OA FIX	ADDED
Y309 AWY	ADDED

FLRDA, K, OA FIX	ADDED
SAGGY, K, OA FIX	ADDED
CHIEZ, K7, NC FIX	ADDED
Q133 AWY	ADDED
KALDA, K6, VA FIX	ADDED
Q97 AWY	ADDED
RICED, K6, NY FIX	DELETED
DLAAY, K6, MD FIX	ADDED
RADDS, K6, DE FIX	ADDED
KEYED, K6, NY FIX	DELETED
WNSTN, K6, NJ FIX	ADDED
T320 AWY	ADDED
KEYED, K6, NY FIX	ADDED

FLL\*HVN\*H\*2

NFDD 119 - 94

06/22/2023

FORT LAUDERDALE/HOLLYWOOD INTL TO TWEED/NEW HAVEN

ROUTE CONFIGURATION

AGERS*ONE (RNAV) DP	DELETED
DUCEN, K7, FL FIX	DELETED
DLAAY, K6, MD FIX	ADDED
RADDS, K6, DE FIX	ADDED
WNSTN, K6, NJ FIX	ADDED
Q87 AWY	DELETED
T320 AWY	ADDED
JROSS, K7, SC FIX	DELETED
LAANA, K7, NC FIX	DELETED
Q109 AWY	DELETED
DFENC, K7, NC FIX	DELETED
SAWED, K6, VA FIX	DELETED
Q97 AWY	DELETED
DLAAY, K6, MD FIX	DELETED
RADDS, K6, DE FIX	DELETED
SIE, VORTAC	DELETED
AGERS*ONE (RNAV) DP	ADDED
DUCEN, K7, FL FIX	ADDED
Q87 AWY	ADDED
JROSS, K7, SC FIX	ADDED
LAANA, K7, NC FIX	ADDED
Q109 AWY	ADDED
DFENC, K7, NC FIX	ADDED
V139 AWY	DELETED
SAWED, K6, VA FIX	ADDED
RICED, K6, NY FIX	DELETED
Q97 AWY	ADDED
KEYED, K6, NY FIX	DELETED
RICED, K6, NY FIX	ADDED
KEYED, K6, NY FIX	ADDED

MDS\*CYUL\*H\*1

NFDD 119 - 95

06/22/2023

SANTO DOMINGO TO MONTREAL

SPECIAL AREA	FROM SANTO DOMINGO(DOMINICAN REPUBLIC AIRPORTS)	MODIFIED
--------------	---	----------

ROUTE CONFIGURATION

LERED, K, OA FIX  
LAMER, K, OA FIX  
L453 AWY  
SAUCR, K, OA FIX  
Y485 AWY  
YAALE, K, OA FIX  
Y484 AWY  
JFK, VOR/DME  
LLUND, K6, NY FIX  
CAM, VOR/DME  
JASDU, K6, NY FIX  
PBERG, K6, NY FIX

CARTER (CANADIAN)\*ONE (RNAV) STAR  
CARTR (CANADIAN)\*FOUR (RNAV) STAR

DELETED  
ADDED

RMK FOR AIRCRAFT WITH DESTINATIONS TO FLORIDA AIRPORTS -  
RMK SEE SPECIAL HIGH ALTITUDE DIRECTIONAL ROUTES.

MDSB\*CYUL\*H\*2

NFDD 119 - 96

06/22/2023

SANTO DOMINGO TO MONTREAL

SPECIAL AREA FROM SANTO DOMINGO(DOMINICAN REPUBLIC  
TERMINALS)

ROUTE CONFIGURATION

MALVN, K, OA FIX  
Y396 AWY  
RUMFO, K, OA FIX  
Y374 AWY  
NUCAR, K7, FIX  
Y307 AWY  
JAZZI, K, OA FIX  
ZILLS, K7, NC FIX  
Q131 AWY  
EARZZ, K7, NC FIX  
JAMIE, K6, VA FIX  
CONFR, K6, MD FIX  
Q133 AWY  
LLUND, K6, NY FIX  
CAM, VOR/DME  
JASDU, K6, NY FIX  
PBERG, K6, NY FIX

CARTER (CANADIAN)\*ONE (RNAV) STAR  
CARTR (CANADIAN)\*FOUR (RNAV) STAR

DELETED  
ADDED

RDU\*CYUL\*H\*1

NFDD 119 - 97

06/22/2023

RALEIGH-DURHAM INTL TO MONTREAL

ROUTE CONFIGURATION

BEXGO\*FIVE (RNAV) DP  
BOUSY, K6, VA FIX  
GEARS, K6, VA FIX  
BBOBO, K6, VA FIX  
Q22 AWY  
LLUND, K6, NY FIX  
CAM, VOR/DME  
JASDU, K6, NY FIX

PBERG, K6, NY FIX  
CARTER (CANADIAN)\*ONE (RNAV) STAR  
CARTR (CANADIAN)\*FOUR (RNAV) STAR

DELETED  
ADDED

LOW ALTITUDE ROUTE

BDL\*ILG\*L\*1

NFDD 119 - 98

06/22/2023

BRADLEY INTL TO NEW CASTLE

AIRCRAFT NON-TURBOJET  
ALTITUDE 110-170  
HOURS 1100-0300

ROUTE CONFIGURATION

HFD, VOR/DME	DELETED
T216 AWY	DELETED
HFD, VOR/DME	ADDED
T216 AWY	ADDED
THUMB, K6, CT FIX	DELETED
THUMB, K6, CT FIX	ADDED
HTO, VORTAC	DELETED
ORCHA, K6, NY FIX	ADDED
V139 AWY	DELETED
T320 AWY	ADDED
BRIGS, K6, NJ FIX	DELETED
BRIGS, K6, NJ FIX	ADDED
ACY, VORTAC	DELETED
ACY, VORTAC	ADDED
V184 AWY	DELETED
V184 AWY	ADDED
OOD, VORTAC	DELETED
OOD, VORTAC	ADDED

BDL\*ILG\*L\*2

NFDD 119 - 99

06/22/2023

BRADLEY INTL TO NEW CASTLE

AIRCRAFT NON-TURBOJET  
ALTITUDE 110-170  
HOURS 1100-0300

ROUTE CONFIGURATION

HFD, VOR/DME	DELETED
T216 AWY	DELETED
HFD, VOR/DME	ADDED
T216 AWY	ADDED
THUMB, K6, CT FIX	DELETED
THUMB, K6, CT FIX	ADDED
HTO, VORTAC	DELETED
ORCHA, K6, NY FIX	ADDED
V139 AWY	DELETED
T320 AWY	ADDED
BRIGS, K6, NJ FIX	DELETED
BRIGS, K6, NJ FIX	ADDED
CEDAR LAKE*NINE STAR	DELETED
CEDAR LAKE*NINE STAR	ADDED

BDL\*PHL\*L\*1

NFDD 119 - 100

06/22/2023

BRADLEY INTL TO PHILADELPHIA INTL

AIRCRAFT NON-TURBOJET  
ALTITUDE 110-170 INCL  
HOURS 1100-0300

ROUTE CONFIGURATION

HFD, VOR/DME	ADDED
T216 AWY	ADDED
THUMB, K6, CT FIX	ADDED
ORCHA, K6, NY FIX	ADDED
HFD, VOR/DME	DELETED
T216 AWY	DELETED
THUMB, K6, CT FIX	DELETED
HTO, VORTAC	DELETED
V139 AWY	DELETED
BRIGS, K6, NJ FIX	DELETED
ACY, VORTAC	DELETED
V184 AWY	DELETED
OOD, VORTAC	DELETED
T320 AWY	ADDED
BRIGS, K6, NJ FIX	ADDED
ACY, VORTAC	ADDED
V184 AWY	ADDED
OOD, VORTAC	ADDED

BDL\*PNE\*L\*3

NFDD 119 - 101

06/22/2023

BRADLEY INTL TO NORTHEAST PHILADELPHIA

AIRCRAFT NON-TURBOJET  
ALTITUDE 110-170  
HOURS 1100-0300

ROUTE CONFIGURATION

HFD, VOR/DME	DELETED
T216 AWY	DELETED
HFD, VOR/DME	ADDED
T216 AWY	ADDED
THUMB, K6, CT FIX	DELETED
THUMB, K6, CT FIX	ADDED
HTO, VORTAC	DELETED
ORCHA, K6, NY FIX	ADDED
V139 AWY	DELETED
T320 AWY	ADDED
BRIGS, K6, NJ FIX	DELETED
BRIGS, K6, NJ FIX	ADDED
CEDAR LAKE*NINE STAR	DELETED
CEDAR LAKE*NINE STAR	ADDED

BDL\*PNE\*L\*4

NFDD 119 - 102

06/22/2023

BRADLEY INTL TO NORTHEAST PHILADELPHIA

ALTITUDE 110-170  
ROUTE DIRECTION WATER ROUTE  
HOURS 1100-0300

ROUTE CONFIGURATION

BOS, VOR/DME	DELETED
--------------	---------

BOS, VOR/DME	ADDED
LUCOS, K6, MA FIX	DELETED
LUCOS, K6, MA FIX	ADDED
SEY*067, VOR/DME	DELETED
SEY, VOR/DME	ADDED
SEY, VOR/DME	DELETED
ORCHA, K6, NY FIX	ADDED
HTO, VORTAC	DELETED
T320 AWY	ADDED
V139 AWY	DELETED
MANTA, K6, NJ FIX	ADDED
MANTA, K6, NJ FIX	DELETED
T438 AWY	ADDED
V276 AWY	DELETED
ARD, VOR/DME	DELETED
ARD, VOR/DME	ADDED

BDL\*TTN\*L\*3 **NFDD 119 - 103** 06/22/2023

BRADLEY INTL TO TRENTON MERCER

ALTITUDE	110-170
ROUTE DIRECTION	WATER ROUTE
HOURS	1100-0300

ROUTE CONFIGURATION

HFD, VOR/DME	DELETED
T216 AWY	DELETED
THUMB, K6, CT FIX	DELETED
HFD, VOR/DME	ADDED
T216 AWY	ADDED
THUMB, K6, CT FIX	ADDED
ORCHA, K6, NY FIX	ADDED
HTO, VORTAC	DELETED
T320 AWY	ADDED
V139 AWY	DELETED
MANTA, K6, NJ FIX	ADDED
MANTA, K6, NJ FIX	DELETED
T438 AWY	ADDED
V276 AWY	DELETED
ARD, VOR/DME	DELETED
ARD, VOR/DME	ADDED

BDR\*AUG\*L\*1 **NFDD 119 - 104** 06/22/2023

BRIDGEPORT/SIKORSKY TO AUGUSTA STATE

ALTITUDE	110-170 INCL
HOURS	1100-0300

ROUTE CONFIGURATION

HTO, VORTAC	DELETED
ORCHA, K6, NY FIX	ADDED
V308 AWY	DELETED
GON, VOR/DME	DELETED
T320 AWY	DELETED
T320 AWY	ADDED
GDM, VOR/DME	ADDED
T314 AWY	ADDED



GDM, VOR/DME	DELETED
T314 AWY	DELETED
ENE, VOR/DME	DELETED
ENE, VOR/DME	ADDED

BDR\*BGR\*L\*1 NFDD 119 - 105 06/22/2023

BRIDGEPORT/SIKORSKY TO BANGOR INTL

ALTITUDE	110-170 INCL
HOURS	1100-0300

ROUTE CONFIGURATION

HTO, VORTAC	DELETED
ORCHA, K6, NY FIX	ADDED
V308 AWY	DELETED
GON, VOR/DME	DELETED
T320 AWY	DELETED
T320 AWY	ADDED
GDM, VOR/DME	ADDED
T314 AWY	ADDED
GDM, VOR/DME	DELETED
T314 AWY	DELETED
ENE, VOR/DME	DELETED
T295 AWY	DELETED
BGR, VORTAC	DELETED
ENE, VOR/DME	ADDED
T295 AWY	ADDED
BGR, VORTAC	ADDED

BDR\*BWI\*L\*2 NFDD 119 - 106 06/22/2023

BRIDGEPORT/SIKORSKY TO BALTIMORE/WASHINGTON INTL THURGOOD MARSHALL

ALTITUDE	AOB 170
----------	---------

ROUTE CONFIGURATION

BEADS, K6, NY FIX	ADDED
BEADS, K6, NY FIX	DELETED
T320 AWY	ADDED
V139 AWY	DELETED
AVALO, K6, NJ FIX	ADDED
AVALO, K6, NJ FIX	DELETED
T358 AWY	ADDED
V268 AWY	DELETED
BAL, VORTAC	DELETED
SWANN, K6, MD FIX	ADDED

BDR\*CON\*L\*1 NFDD 119 - 107 06/22/2023

BRIDGEPORT/SIKORSKY TO CONCORD MUNI

ALTITUDE	110-150 INCL
HOURS	1100-0300

ROUTE CONFIGURATION

HTO, VORTAC	DELETED
ORCHA, K6, NY FIX	ADDED
V308 AWY	DELETED
GON, VOR/DME	DELETED
T320 AWY	DELETED
GDM, VOR/DME	DELETED

T320 AWY			ADDED
GDM, VOR/DME			ADDED
BDR*EEN*L*1	NFDD 119 - 108	06/22/2023	
BRIDGEPORT/SIKORSKY TO DILLANT/HOPKINS			
ALTITUDE	110-170 ONLY		
HOURS	1100-0300		
ROUTE CONFIGURATION			
HTO, VORTAC			DELETED
ORCHA, K6, NY FIX			ADDED
V308 AWY			DELETED
GON, VOR/DME			DELETED
T320 AWY			DELETED
GDM, VOR/DME			DELETED
T320 AWY			ADDED
GDM, VOR/DME			ADDED
BDR*LCI*L*1	NFDD 119 - 109	06/22/2023	
BRIDGEPORT/SIKORSKY TO LACONIA MUNI			
ALTITUDE	110-170 INCL		
HOURS	1100-0300		
ROUTE CONFIGURATION			
HTO, VORTAC			DELETED
ORCHA, K6, NY FIX			ADDED
V308 AWY			DELETED
GON, VOR/DME			DELETED
T320 AWY			DELETED
GDM, VOR/DME			DELETED
CON, VOR/DME			DELETED
T320 AWY			ADDED
GDM, VOR/DME			ADDED
CON, VOR/DME			ADDED
BDR*LEB*L*1	NFDD 119 - 110	06/22/2023	
BRIDGEPORT/SIKORSKY TO LEBANON MUNI			
ALTITUDE	110-170 INCL		
HOURS	1100-0300		
ROUTE CONFIGURATION			
HTO, VORTAC			DELETED
ORCHA, K6, NY FIX			ADDED
V308 AWY			DELETED
GON, VOR/DME			DELETED
T320 AWY			DELETED
GDM, VOR/DME			DELETED
T320 AWY			ADDED
GDM, VOR/DME			ADDED
BDR*LEW*L*1	NFDD 119 - 111	06/22/2023	
BRIDGEPORT/SIKORSKY TO AUBURN/LEWISTON MUNI			
ALTITUDE	110-170 INCL		
HOURS	1100-0300		
ROUTE CONFIGURATION			
HTO, VORTAC			DELETED

ORCHA, K6, NY FIX	ADDED
V308 AWY	DELETED
GON, VOR/DME	DELETED
T320 AWY	DELETED
T320 AWY	ADDED
GDM, VOR/DME	ADDED
T314 AWY	ADDED
GDM, VOR/DME	DELETED
T314 AWY	DELETED
ENE, VOR/DME	DELETED
ENE, VOR/DME	ADDED

BDR\*PSM\*L\*1 NFDD 119 - 112 06/22/2023

BRIDGEPORT/SIKORSKY TO PORTSMOUTH INTL AT PEASE

ALTITUDE	110-170 INCL
HOURS	1100-0300

ROUTE CONFIGURATION

HTO, VORTAC	DELETED
ORCHA, K6, NY FIX	ADDED
V308 AWY	DELETED
GON, VOR/DME	DELETED
T320 AWY	DELETED
T320 AWY	ADDED
GDM, VOR/DME	ADDED
T314 AWY	ADDED
GDM, VOR/DME	DELETED
T314 AWY	DELETED
RAYMY, K6, NH FIX	DELETED
RAYMY, K6, NH FIX	ADDED

BDR\*RKD\*L\*1 NFDD 119 - 113 06/22/2023

BRIDGEPORT/SIKORSKY TO KNOX COUNTY RGNL

ALTITUDE	110-170 INCL
HOURS	1100-0300

ROUTE CONFIGURATION

HTO, VORTAC	DELETED
ORCHA, K6, NY FIX	ADDED
V308 AWY	DELETED
GON, VOR/DME	DELETED
T320 AWY	DELETED
T320 AWY	ADDED
GDM, VOR/DME	ADDED
T314 AWY	ADDED
GDM, VOR/DME	DELETED
T314 AWY	DELETED
ENE, VOR/DME	DELETED
ENE, VOR/DME	ADDED

BDR\*WVL\*L\*1 NFDD 119 - 114 06/22/2023

BRIDGEPORT/SIKORSKY TO WATERVILLE ROBERT LAFLEUR

ALTITUDE	110-170 INCL
HOURS	1100-0300

ROUTE CONFIGURATION

HTO, VORTAC	DELETED
ORCHA, K6, NY FIX	ADDED
V308 AWY	DELETED
GON, VOR/DME	DELETED
T320 AWY	DELETED
T320 AWY	ADDED
GDM, VOR/DME	ADDED
T314 AWY	ADDED
GDM, VOR/DME	DELETED
T314 AWY	DELETED
ENE, VOR/DME	DELETED
ENE, VOR/DME	ADDED

BOS\*DCA\*L\*1 NFDD 119 - 115 06/22/2023

GENERAL EDWARD LAWRENCE LOGAN INTL TO RONALD REAGAN WASHINGTON NTL

AIRCRAFT	NON-TURBOJET
ALTITUDE	80-170 INCL
HOURS	1100-0300

ROUTE CONFIGURATION

BURDY, K6, MA FIX	DELETED
V268 AWY	DELETED
HTO, VORTAC	DELETED
V308 AWY	DELETED
BILIT, K6, MD FIX	DELETED
CAPKO, K6, MD FIX	DELETED
BURDY, K6, MA FIX	ADDED
V268 AWY	ADDED
SEY, VOR/DME	ADDED
ORCHA, K6, NY FIX	ADDED
T320 AWY	ADDED
VAALI, K6, MD FIX	ADDED
CAPKO, K6, MD FIX	ADDED

BOS\*ILG\*L\*1 NFDD 119 - 116 06/22/2023

GENERAL EDWARD LAWRENCE LOGAN INTL TO NEW CASTLE

AIRCRAFT	NON-TURBOJET
ALTITUDE	60-100
ROUTE DIRECTION	WATER ROUTE
HOURS	1100-0300

ROUTE CONFIGURATION

BURDY, K6, MA FIX	DELETED
BURDY, K6, MA FIX	ADDED
V268 AWY	ADDED
V268 AWY	DELETED
SEY, VOR/DME	ADDED
HTO, VORTAC	DELETED
ORCHA, K6, NY FIX	ADDED
V139 AWY	DELETED
T320 AWY	ADDED
BRIGS, K6, NJ FIX	DELETED
BRIGS, K6, NJ FIX	ADDED
ACY, VORTAC	DELETED
ACY, VORTAC	ADDED

V184 AWY	DELETED
V184 AWY	ADDED
OOD, VORTAC	DELETED
OOD, VORTAC	ADDED

BOS\*ILG\*L\*2

NFDD 119 - 117 06/22/2023

GENERAL EDWARD LAWRENCE LOGAN INTL TO NEW CASTLE

AIRCRAFT	NON-TURBOJET
ALTITUDE	110-170
ROUTE DIRECTION	WATER ROUTE
HOURS	1100-0300

ROUTE CONFIGURATION

BOS, VOR/DME	DELETED
SSOXS, K6, MA FIX	DELETED
BOS, VOR/DME	ADDED
LUCOS, K6, MA FIX	DELETED
SSOXS, K6, MA FIX	ADDED
SEY*067, VOR/DME	DELETED
LUCOS, K6, MA FIX	ADDED
SEY, VOR/DME	DELETED
SEY, VOR/DME	ADDED
HTO, VORTAC	DELETED
ORCHA, K6, NY FIX	ADDED
V139 AWY	DELETED
T320 AWY	ADDED
BRIGS, K6, NJ FIX	DELETED
BRIGS, K6, NJ FIX	ADDED
ACY, VORTAC	DELETED
ACY, VORTAC	ADDED
V184 AWY	DELETED
V184 AWY	ADDED
OOD, VORTAC	DELETED
OOD, VORTAC	ADDED

BOS\*ILG\*L\*3

NFDD 119 - 118 06/22/2023

GENERAL EDWARD LAWRENCE LOGAN INTL TO NEW CASTLE

AIRCRAFT	JETS
ALTITUDE	110-170
HOURS	1100-0300

ROUTE CONFIGURATION

BOS, VOR/DME	DELETED
SSOXS, K6, MA FIX	DELETED
BOS, VOR/DME	ADDED
LUCOS, K6, MA FIX	DELETED
SSOXS, K6, MA FIX	ADDED
SEY*067, VOR/DME	DELETED
LUCOS, K6, MA FIX	ADDED
SEY, VOR/DME	DELETED
SEY, VOR/DME	ADDED
HTO, VORTAC	DELETED
ORCHA, K6, NY FIX	ADDED
V139 AWY	DELETED
T320 AWY	ADDED

BRIGS, K6, NJ FIX	DELETED
BRIGS, K6, NJ FIX	ADDED
CEDAR LAKE*NINE STAR	DELETED
CEDAR LAKE*NINE STAR	ADDED

BOS\*JFK\*L\*3 NFDD 119 - 119 06/22/2023

GENERAL EDWARD LAWRENCE LOGAN INTL TO JOHN F KENNEDY INTL

ALTITUDE AOB 100

ROUTE CONFIGURATION

BOSOX, K6, MA FIX	DELETED
V1 AWY	DELETED
GRAYM, K6, MA FIX	DELETED
T320 AWY	DELETED
MOGUL, K6, CT FIX	DELETED
ORW, VOR/DME	DELETED
V16 AWY	DELETED
CCC, VOR/DME	DELETED
V46 AWY	DELETED
DPK, VOR/DME	DELETED
BOSOX, K6, MA FIX	ADDED
V1 AWY	ADDED
GRAYM, K6, MA FIX	ADDED
T320 AWY	ADDED
YANTC, K6, CT FIX	ADDED
T224 AWY	ADDED
CCC, VOR/DME	ADDED
V46 AWY	ADDED
DPK, VOR/DME	ADDED

BOS\*PHL\*L\*1 NFDD 119 - 120 06/22/2023

GENERAL EDWARD LAWRENCE LOGAN INTL TO PHILADELPHIA INTL

ALTITUDE 80-170 INCL

HOURS 1100-0300

ROUTE CONFIGURATION

SSOXS, K6, MA FIX	DELETED
LUCOS, K6, MA FIX	DELETED
SSOXS, K6, MA FIX	ADDED
LUCOS, K6, MA FIX	ADDED
SEY, VOR/DME	ADDED
ORCHA, K6, NY FIX	ADDED
T320 AWY	ADDED
DRIFT, K6, NJ FIX	ADDED
T416 AWY	ADDED
CYN, VORTAC	ADDED
T224 AWY	ADDED
SEY, VOR/DME	DELETED
V268 AWY	DELETED
HTO, VORTAC	DELETED
V308 AWY	DELETED
DRIFT, K6, NJ FIX	DELETED
V312 AWY	DELETED
CYN, VORTAC	DELETED
JIMS, K6, NJ FIX	ADDED

OOD, VORTAC

ADDED

BOS\*PNE\*L\*5

NFDD 119 - 121

06/22/2023

GENERAL EDWARD LAWRENCE LOGAN INTL TO NORTHEAST PHILADELPHIA

AIRCRAFT NON-TURBOJET  
 ALTITUDE 60-100  
 ROUTE DIRECTION WATER ROUTE  
 HOURS 1100-0300

ROUTE CONFIGURATION

BURDY, K6, MA FIX	DELETED
BURDY, K6, MA FIX	ADDED
V268 AWY	ADDED
V268 AWY	DELETED
SEY, VOR/DME	ADDED
HTO, VORTAC	DELETED
ORCHA, K6, NY FIX	ADDED
V139 AWY	DELETED
T320 AWY	ADDED
BRIGS, K6, NJ FIX	DELETED
BRIGS, K6, NJ FIX	ADDED
ACY, VORTAC	DELETED
ACY, VORTAC	ADDED
V184 AWY	DELETED
V184 AWY	ADDED
OOD, VORTAC	DELETED
OOD, VORTAC	ADDED

BOS\*PNE\*L\*6

NFDD 119 - 122

06/22/2023

GENERAL EDWARD LAWRENCE LOGAN INTL TO NORTHEAST PHILADELPHIA

AIRCRAFT NON-TURBOJET  
 ALTITUDE 110-170  
 ROUTE DIRECTION WATER ROUTE  
 HOURS 1100-0300

ROUTE CONFIGURATION

BOS, VOR/DME	DELETED
SSOXS, K6, MA FIX	DELETED
BOS, VOR/DME	ADDED
LUCOS, K6, MA FIX	DELETED
SSOXS, K6, MA FIX	ADDED
SEY*067, VOR/DME	DELETED
LUCOS, K6, MA FIX	ADDED
SEY, VOR/DME	DELETED
SEY, VOR/DME	ADDED
HTO, VORTAC	DELETED
ORCHA, K6, NY FIX	ADDED
V139 AWY	DELETED
T320 AWY	ADDED
BRIGS, K6, NJ FIX	DELETED
BRIGS, K6, NJ FIX	ADDED
ACY, VORTAC	DELETED
ACY, VORTAC	ADDED
V184 AWY	DELETED
V184 AWY	ADDED

OOD, VORTAC  
OOD, VORTAC

DELETED  
ADDED

BOS\*PNE\*L\*7

NFDD 119 - 123

06/22/2023

GENERAL EDWARD LAWRENCE LOGAN INTL TO NORTHEAST PHILADELPHIA

ALTITUDE 60-100  
ROUTE DIRECTION WATER ROUTE  
HOURS 1100-0300

ROUTE CONFIGURATION

BURDY, K6, MA FIX	DELETED
BURDY, K6, MA FIX	ADDED
V268 AWY	ADDED
V268 AWY	DELETED
SEY, VOR/DME	ADDED
HTO, VORTAC	DELETED
ORCHA, K6, NY FIX	ADDED
V139 AWY	DELETED
T320 AWY	ADDED
MANTA, K6, NJ FIX	DELETED
MANTA, K6, NJ FIX	ADDED
V276 AWY	DELETED
T438 AWY	ADDED
ARD, VOR/DME	DELETED
ARD, VOR/DME	ADDED

BOS\*PNE\*L\*8

NFDD 119 - 124

06/22/2023

GENERAL EDWARD LAWRENCE LOGAN INTL TO NORTHEAST PHILADELPHIA

AIRCRAFT JETS  
ALTITUDE 110-170  
HOURS 1100-0300

ROUTE CONFIGURATION

BOS, VOR/DME	DELETED
SSOXS, K6, MA FIX	DELETED
BOS, VOR/DME	ADDED
LUCOS, K6, MA FIX	DELETED
SSOXS, K6, MA FIX	ADDED
SEY*067, VOR/DME	DELETED
LUCOS, K6, MA FIX	ADDED
SEY, VOR/DME	DELETED
SEY, VOR/DME	ADDED
HTO, VORTAC	DELETED
ORCHA, K6, NY FIX	ADDED
V139 AWY	DELETED
T320 AWY	ADDED
BRIGS, K6, NJ FIX	DELETED
BRIGS, K6, NJ FIX	ADDED
CEDAR LAKE*NINE STAR	DELETED
CEDAR LAKE*NINE STAR	ADDED

BOS\*PNE\*L\*9

NFDD 119 - 125

06/22/2023

GENERAL EDWARD LAWRENCE LOGAN INTL TO NORTHEAST PHILADELPHIA

ALTITUDE 110-170  
ROUTE DIRECTION WATER ROUTE



HOURS 1100-0300

ROUTE CONFIGURATION

BOS, VOR/DME	DELETED
SSOXS, K6, MA FIX	DELETED
BOS, VOR/DME	ADDED
LUCOS, K6, MA FIX	DELETED
SSOXS, K6, MA FIX	ADDED
SEY*067, VOR/DME	DELETED
LUCOS, K6, MA FIX	ADDED
SEY, VOR/DME	DELETED
SEY, VOR/DME	ADDED
HTO, VORTAC	DELETED
ORCHA, K6, NY FIX	ADDED
V139 AWY	DELETED
MANTA, K6, NJ FIX	ADDED
MANTA, K6, NJ FIX	DELETED
T438 AWY	ADDED
V276 AWY	DELETED
ARD, VOR/DME	DELETED
ARD, VOR/DME	ADDED

BOS\*TTN\*L\*5

NFDD 119 - 126

06/22/2023

GENERAL EDWARD LAWRENCE LOGAN INTL TO TRENTON MERCER

ALTITUDE 60-100  
 ROUTE DIRECTION WATER ROUTE  
 HOURS 1100-0300

ROUTE CONFIGURATION

BURDY, K6, MA FIX	DELETED
BURDY, K6, MA FIX	ADDED
V268 AWY	ADDED
V268 AWY	DELETED
SEY, VOR/DME	ADDED
HTO, VORTAC	DELETED
ORCHA, K6, NY FIX	ADDED
V139 AWY	DELETED
T320 AWY	ADDED
MANTA, K6, NJ FIX	DELETED
MANTA, K6, NJ FIX	ADDED
V276 AWY	DELETED
T438 AWY	ADDED
ARD, VOR/DME	DELETED
ARD, VOR/DME	ADDED

BOS\*TTN\*L\*6

NFDD 119 - 127

06/22/2023

GENERAL EDWARD LAWRENCE LOGAN INTL TO TRENTON MERCER

ALTITUDE 110-170  
 ROUTE DIRECTION WATER ROUTE  
 HOURS 1100-0300

ROUTE CONFIGURATION

BOS, VOR/DME	DELETED
SSOXS, K6, MA FIX	DELETED
BOS, VOR/DME	ADDED
LUCOS, K6, MA FIX	DELETED

SSOXS, K6, MA FIX	ADDED
SEY*067, VOR/DME	DELETED
LUCOS, K6, MA FIX	ADDED
SEY, VOR/DME	DELETED
SEY, VOR/DME	ADDED
HTO, VORTAC	DELETED
ORCHA, K6, NY FIX	ADDED
V139 AWY	DELETED
T320 AWY	ADDED
MANTA, K6, NJ FIX	DELETED
MANTA, K6, NJ FIX	ADDED
V276 AWY	DELETED
T438 AWY	ADDED
ARD, VOR/DME	DELETED
ARD, VOR/DME	ADDED

BTV\*MDT\*L\*1 **NFDD 119 - 128** 06/22/2023  
 BURLINGTON INTL TO HARRISBURG INTL

ALTITUDE	110-170	
ROUTE CONFIGURATION		
ALB, VORTAC		DELETED
ALB, VORTAC		ADDED
DNY, VOR/DME		DELETED
DNY, VOR/DME		ADDED
LAAYK, K6, PA FIX		DELETED
LAAYK, K6, PA FIX		ADDED
V93 AWY		DELETED
T295 AWY		ADDED
DUMMR, K6, PA FIX		DELETED
DUMMR, K6, PA FIX		ADDED
HWANG, K6, PA FIX		DELETED
HWANG, K6, PA FIX		ADDED

BTV\*RDG\*L\*1 **NFDD 119 - 129** 06/22/2023  
 BURLINGTON INTL TO READING RGNL/CARL A SPAATZ FLD

ALTITUDE	110-170	
ROUTE CONFIGURATION		
ALB, VORTAC		DELETED
ALB, VORTAC		ADDED
DNY, VOR/DME		DELETED
DNY, VOR/DME		ADDED
LAAYK, K6, PA FIX		DELETED
LAAYK, K6, PA FIX		ADDED
V93 AWY		DELETED
T295 AWY		ADDED
DUMMR, K6, PA FIX		DELETED
DUMMR, K6, PA FIX		ADDED

BWI\*21N\*L\*1 **NFDD 119 - 130** 06/22/2023  
 BALTIMORE/WASHINGTON INTL THURGOOD MARSHALL TO MATTITUCK

AIRCRAFT	TWIN ENGINE	ADDED
ALTITUDE	AOA 7000	ADDED
ROUTE CONFIGURATION		

PALEO*THREE DP	DELETED
PALEO*THREE DP	ADDED
SIE, VORTAC	DELETED
V139 AWY	DELETED
HTO, VORTAC	DELETED
SIE, VORTAC	ADDED
AVALO, K6, NJ FIX	ADDED
T320 AWY	ADDED
ORCHA, K6, NY FIX	ADDED

BWI\*ACK\*L\*1 NFDD 119 - 131 06/22/2023  
 BALTIMORE/WASHINGTON INTL THURGOOD MARSHALL TO NANTUCKET MEML

ALTITUDE	110-170 INCL	MODIFIED
HOURS	1100-0300	
ROUTE CONFIGURATION		
POLLA, K6, MD FIX		DELETED
V312 AWY		DELETED
PALEO, K6, MD FIX		DELETED
PALEO, K6, MD FIX		ADDED
V44 AWY		ADDED
SIE, VORTAC		ADDED
AVALO, K6, NJ FIX		ADDED
V44 AWY		DELETED
SIE, VORTAC		DELETED
V139 AWY		DELETED
HTO, VORTAC		DELETED
V46 AWY		DELETED
T320 AWY		ADDED
ORCHA, K6, NY FIX		ADDED
LIBBE, K6, NY FIX		ADDED
FLAPE, K6, MA FIX		ADDED
DEEPO, K6, MA FIX		ADDED

BWI\*ACK\*L\*2 NFDD 119 - 132 06/22/2023  
 BALTIMORE/WASHINGTON INTL THURGOOD MARSHALL TO NANTUCKET MEML

AIRCRAFT	SINGLE ENGINE ONLY	ADDED
ALTITUDE	5000	MODIFIED
ROUTE CONFIGURATION		
POLLA, K6, MD FIX		DELETED
SWANN, K6, MD FIX		ADDED
V312 AWY		DELETED
T358 AWY		ADDED
GOLDA, K6, MD FIX		DELETED
T358 AWY		DELETED
ENO, VORTAC		ADDED
T224 AWY		ADDED
ENO, VORTAC		DELETED
JFK, VOR/DME		ADDED
V16 AWY		DELETED
T315 AWY		ADDED
JFK, VOR/DME		DELETED
EEGOR, K6, CT FIX		ADDED
V229 AWY		DELETED

CARLD, K6, CT FIX	ADDED
BDR, VOR/DME	DELETED
CARLD, K6, CT FIX	DELETED
V188 AWY	ADDED
GON, VOR/DME	ADDED
V188 AWY	DELETED
T216 AWY	ADDED
GON, VOR/DME	DELETED
T216 AWY	DELETED
NEWBE, K6, RI FIX	DELETED
T300 AWY	DELETED
DEEPO, K6, MA FIX	DELETED
NEWBE, K6, RI FIX	ADDED
T300 AWY	ADDED
DEEPO, K6, MA FIX	ADDED

BWI\*BGM\*L\*1 NFDD 119 - 133 06/22/2023  
 BALTIMORE/WASHINGTON INTL THURGOOD MARSHALL TO GREATER BINGHAMTON/EDWIN A LINK FLD

HOURS	1100-0300	
ROUTE CONFIGURATION		
VINNY, K6, PA FIX		ADDED
V93 AWY		ADDED
LRP, VOR/DME		ADDED
V499 AWY		ADDED
V93 AWY		DELETED
LRP, VOR/DME		DELETED
V499 AWY		DELETED
CFB, VOR/DME		DELETED
CFB, VOR/DME		ADDED

BWI\*BOS\*L\*1 NFDD 119 - 134 06/22/2023  
 BALTIMORE/WASHINGTON INTL THURGOOD MARSHALL TO GENERAL EDWARD LAWRENCE LOGAN INTL

ALTITUDE	90-170 INCL. PROPS	
HOURS	1100-0300	
ROUTE CONFIGURATION		
PALEO*THREE DP		ADDED
SIE, VORTAC		ADDED
AVALO, K6, NJ FIX		ADDED
T320 AWY		ADDED
PALEO*THREE DP		DELETED
SIE, VORTAC		DELETED
V308 AWY		DELETED
ORW, VOR/DME		DELETED
V16 AWY		DELETED
WOONS, K6, RI FIX		DELETED
YANTC, K6, CT FIX		ADDED
T224 AWY		ADDED
WOONS, K6, RI FIX		ADDED

BWI\*DXR\*L\*1 NFDD 119 - 135 06/22/2023  
 BALTIMORE/WASHINGTON INTL THURGOOD MARSHALL TO DANBURY MUNI

AIRCRAFT	TWIN ENGINE	ADDED
ALTITUDE	AOA 7000	ADDED

SPECIAL AREA	TO DXR.HPN		MODIFIED
ROUTE CONFIGURATION			
PALEO*THREE DP			DELETED
PALEO*THREE DP			ADDED
SIE, VORTAC			DELETED
V139 AWY			DELETED
RICED, K6, NY FIX			DELETED
RICED*FOUR STAR			DELETED
SIE, VORTAC			ADDED
AVALO, K6, NJ FIX			ADDED
T320 AWY			ADDED
RICED, K6, NY FIX			ADDED
RICED*FOUR STAR			ADDED
BWI*FOK*L*1	<b>NFDD 119 - 136</b>	06/22/2023	
BALTIMORE/WASHINGTON INTL THURGOOD MARSHALL TO FRANCIS S GABRESKI			
AIRCRAFT	TWIN ENGINE		ADDED
ALTITUDE	AOA 7000		ADDED
ROUTE CONFIGURATION			
PALEO*THREE DP			DELETED
PALEO*THREE DP			ADDED
SIE, VORTAC			DELETED
V139 AWY			DELETED
HTO, VORTAC			DELETED
SIE, VORTAC			ADDED
AVALO, K6, NJ FIX			ADDED
T320 AWY			ADDED
ORCHA, K6, NY FIX			ADDED
BWI*GON*L*1	<b>NFDD 119 - 137</b>	06/22/2023	
BALTIMORE/WASHINGTON INTL THURGOOD MARSHALL TO GROTON-NEW LONDON			
AIRCRAFT	TWIN ENGINE		ADDED
ALTITUDE	AOA 7000		ADDED
ROUTE CONFIGURATION			
PALEO*THREE DP			DELETED
PALEO*THREE DP			ADDED
SIE, VORTAC			DELETED
V139 AWY			DELETED
HTO, VORTAC			DELETED
MONDI, K6, NY FIX			DELETED
SIE, VORTAC			ADDED
AVALO, K6, NJ FIX			ADDED
T320 AWY			ADDED
ORCHA, K6, NY FIX			ADDED
MONDI, K6, NY FIX			ADDED
BWI*HFD*L*1	<b>NFDD 119 - 138</b>	06/22/2023	
BALTIMORE/WASHINGTON INTL THURGOOD MARSHALL TO HARTFORD-BRAINARD			
AIRCRAFT	NON-TURBOJET		
ALTITUDE	90-170 INCL		
HOURS	1100-0300		
ROUTE CONFIGURATION			
PALEO*THREE DP			DELETED

SIE, VORTAC	DELETED
V308 AWY	DELETED
GON, VOR/DME	DELETED
T216 AWY	DELETED
PALEO*THREE DP	ADDED
SIE, VORTAC	ADDED
AVALO, K6, NJ FIX	ADDED
T320 AWY	ADDED
GON, VOR/DME	ADDED
T216 AWY	ADDED
HFD, VOR/DME	ADDED

BWI\*HPN\*L\*1 NFDD 119 - 139 06/22/2023

BALTIMORE/WASHINGTON INTL THURGOOD MARSHALL TO WESTCHESTER COUNTY

ALTITUDE	110-170 INCL
HOURS	1100-0300

ROUTE CONFIGURATION

PALEO*THREE DP	DELETED
SIE, VORTAC	DELETED
V139 AWY	DELETED
RICED*FOUR STAR	DELETED
PALEO*THREE DP	ADDED
SIE, VORTAC	ADDED
AVALO, K6, NJ FIX	ADDED
T320 AWY	ADDED
RICED, K6, NY FIX	ADDED
RICED*FOUR STAR	ADDED

BWI\*HPN\*L\*2 NFDD 119 - 140 06/22/2023

BALTIMORE/WASHINGTON INTL THURGOOD MARSHALL TO WESTCHESTER COUNTY

ALTITUDE	70
HOURS	1100-0300

ROUTE CONFIGURATION

V93 AWY	DELETED
VINNY, K6, PA FIX	ADDED
LRP, VOR/DME	DELETED
V93 AWY	ADDED
ETX, VOR/DME	DELETED
LRP, VOR/DME	ADDED
FJC, VORTAC	DELETED
ETX, VOR/DME	ADDED
BWZ, VOR/DME	DELETED
FJC, VORTAC	ADDED
SAX, VORTAC	DELETED
BWZ, VOR/DME	ADDED
V39 AWY	DELETED
SAX, VORTAC	ADDED
BREZY, K6, NY FIX	DELETED
V39 AWY	ADDED
BREZY, K6, NY FIX	ADDED

BWI\*HVN\*L\*1 NFDD 119 - 141 06/22/2023

BALTIMORE/WASHINGTON INTL THURGOOD MARSHALL TO TWEED/NEW HAVEN

AIRCRAFT	TWIN ENGINE	ADDED
ALTITUDE	AOA 7000	ADDED
ROUTE CONFIGURATION		
PALEO*THREE DP		DELETED
SIE, VORTAC		DELETED
V139 AWY		DELETED
RICED, K6, NY FIX		DELETED
KEYED, K6, NY FIX		DELETED
PALEO*THREE DP		ADDED
SIE, VORTAC		ADDED
AVALO, K6, NJ FIX		ADDED
T320 AWY		ADDED
RICED, K6, NY FIX		ADDED
KEYED, K6, NY FIX		ADDED

BWI\*ISP\*L\*1 **NFDD 119 - 142** 06/22/2023  
BALTIMORE/WASHINGTON INTL THURGOOD MARSHALL TO LONG ISLAND MAC ARTHUR

ALTITUDE	90-170 INCL	
HOURS	1100-0300	
ROUTE CONFIGURATION		
PALEO*THREE DP		DELETED
SIE, VORTAC		DELETED
V139 AWY		DELETED
SARDI, K6, NY FIX		DELETED
CCC, VOR/DME		DELETED
PALEO*THREE DP		ADDED
SIE, VORTAC		ADDED
AVALO, K6, NJ FIX		ADDED
T320 AWY		ADDED
SARDI, K6, NY FIX		ADDED
CCC, VOR/DME		ADDED

BWI\*JFK\*L\*1 **NFDD 119 - 143** 06/22/2023  
BALTIMORE/WASHINGTON INTL THURGOOD MARSHALL TO JOHN F KENNEDY INTL

AIRCRAFT	250 KTS OR GREATER	
ALTITUDE	90-170 INCL	
HOURS	1100-0300	
ROUTE CONFIGURATION		
PALEO*THREE DP		DELETED
ACY, VORTAC		DELETED
V229 AWY		DELETED
PANZE, K6, NJ FIX		DELETED
V44 AWY		DELETED
CAMRN, K6, NJ FIX		DELETED
PALEO*THREE DP		ADDED
ACY, VORTAC		ADDED
T315 AWY		ADDED
PANZE, K6, NJ FIX		ADDED
V44 AWY		ADDED
CAMRN, K6, NJ FIX		ADDED

BWI\*JPX\*L\*1 **NFDD 119 - 144** 06/22/2023  
BALTIMORE/WASHINGTON INTL THURGOOD MARSHALL TO EAST HAMPTON TOWN

AIRCRAFT	TWIN ENGINE	ADDED
ALTITUDE	AOA 7000	ADDED
ROUTE CONFIGURATION		
PALEO*THREE DP		DELETED
PALEO*THREE DP		ADDED
SIE, VORTAC		DELETED
V139 AWY		DELETED
HTO, VORTAC		DELETED
SIE, VORTAC		ADDED
AVALO, K6, NJ FIX		ADDED
T320 AWY		ADDED
ORCHA, K6, NY FIX		ADDED

BWI\*MTP\*L\*1 NFDD 119 - 145 06/22/2023  
BALTIMORE/WASHINGTON INTL THURGOOD MARSHALL TO MONTAUK

AIRCRAFT	TWIN ENGINE	ADDED
ALTITUDE	AOA 7000	ADDED
ROUTE CONFIGURATION		
PALEO*THREE DP		DELETED
PALEO*THREE DP		ADDED
SIE, VORTAC		DELETED
V139 AWY		DELETED
HTO, VORTAC		DELETED
SIE, VORTAC		ADDED
AVALO, K6, NJ FIX		ADDED
T320 AWY		ADDED
ORCHA, K6, NY FIX		ADDED

BWI\*ORF\*L\*1 NFDD 119 - 146 06/22/2023  
BALTIMORE/WASHINGTON INTL THURGOOD MARSHALL TO NORFOLK INTL

AIRCRAFT	PROPS	
ALTITUDE	70-170 INCL	
HOURS	1100-0300	
ROUTE CONFIGURATION		
BAL, VORTAC		DELETED
GRACO, K6, MD FIX		ADDED
T291 AWY		ADDED
FAGED, K6, VA FIX		ADDED
V286 AWY		ADDED
V93 AWY		DELETED
PXT, VORTAC		DELETED
COLIN, K6, VA FIX		DELETED
V33 AWY		DELETED
FAGED, K6, VA FIX		DELETED
V286 AWY		DELETED
STEIN, K6, VA FIX		DELETED
STEIN, K6, VA FIX		ADDED

BWI\*ORF\*L\*2 NFDD 119 - 147 06/22/2023  
BALTIMORE/WASHINGTON INTL THURGOOD MARSHALL TO NORFOLK INTL

AIRCRAFT	TURBOJETS
ALTITUDE	70-170
HOURS	1100-0300



ROUTE CONFIGURATION		
CONLE*FOUR (RNAV) DP		DELETED
FAGED, K6, VA FIX		ADDED
V286 AWY		ADDED
COLIN, K6, VA FIX		DELETED
CONLE*FOUR (RNAV) DP		ADDED
V33 AWY		DELETED
FAGED, K6, VA FIX		DELETED
COLIN, K6, VA FIX		ADDED
V286 AWY		DELETED
T291 AWY		ADDED
STEIN, K6, VA FIX		DELETED
STEIN, K6, VA FIX		ADDED

BWI\*OXC\*L\*1 **NFDD 119 - 148** 06/22/2023

BALTIMORE/WASHINGTON INTL THURGOOD MARSHALL TO WATERBURY-OXFORD

AIRCRAFT	TWIN ENGINE	ADDED
ALTITUDE	AOA 7000	ADDED

ROUTE CONFIGURATION

PALEO*THREE DP	DELETED
PALEO*THREE DP	ADDED
SIE, VORTAC	DELETED
V139 AWY	DELETED
RICED, K6, NY FIX	DELETED
KEYED, K6, NY FIX	DELETED
SIE, VORTAC	ADDED
AVALO, K6, NJ FIX	ADDED
T320 AWY	ADDED
RICED, K6, NY FIX	ADDED
KEYED, K6, NY FIX	ADDED

BWI\*POU\*L\*1 **NFDD 119 - 149** 06/22/2023

BALTIMORE/WASHINGTON INTL THURGOOD MARSHALL TO HUDSON VALLEY RGNL

AIRCRAFT	GPS OR DME/DME OR IRU EQUIPPED
HOURS	1100-0300

ROUTE CONFIGURATION

VINNY, K6, PA FIX	ADDED
V93 AWY	ADDED
LVZ, VORTAC	ADDED
LAAYK, K6, PA FIX	ADDED
V93 AWY	DELETED
LVZ, VORTAC	DELETED
LAAYK, K6, PA FIX	DELETED
PRNCE, K6, NY FIX	DELETED
FILPS, K6, NY FIX	DELETED
PRNCE, K6, NY FIX	ADDED
FILPS, K6, NY FIX	ADDED

BWI\*SWF\*L\*1 **NFDD 119 - 150** 06/22/2023

BALTIMORE/WASHINGTON INTL THURGOOD MARSHALL TO NEW YORK STEWART INTL

AIRCRAFT	GPS OR DME/DME OR IRU EQUIPPED
HOURS	1100-0300

ROUTE CONFIGURATION

V93 AWY	DELETED
PRNCE, K6, NY FIX	ADDED
LVZ, VORTAC	DELETED
LAAYK, K6, PA FIX	DELETED
PRNCE, K6, NY FIX	DELETED
VINNY, K6, PA FIX	ADDED
V93 AWY	ADDED
LVZ, VORTAC	ADDED
T295 AWY	ADDED
FILPS, K6, NY FIX	DELETED
FILPS, K6, NY FIX	ADDED

DCA\*21N\*L\*1 NFDD 119 - 151 06/22/2023

RONALD REAGAN WASHINGTON NTL TO MATTITUCK

ROUTE CONFIGURATION	
DOCTR*FIVE (RNAV) DP	DELETED
DOCTR*FIVE (RNAV) DP	ADDED
AGARD, K6, MD FIX	DELETED
AGARD, K6, MD FIX	ADDED
SIE, VORTAC	DELETED
V139 AWY	DELETED
HTO, VORTAC	DELETED
WNSTN, K6, NJ FIX	ADDED
T320 AWY	ADDED
ORCHA, K6, NY FIX	ADDED

DCA\*ACK\*L\*1 NFDD 119 - 152 06/22/2023

RONALD REAGAN WASHINGTON NTL TO NANTUCKET MEML

ALTITUDE	110-170	MODIFIED
HOURS	1100-0300	
ROUTE CONFIGURATION		
DOCTR*FIVE (RNAV) DP	DELETED	
AGARD, K6, MD FIX	DELETED	
V44 AWY	DELETED	
SIE, VORTAC	DELETED	
V139 AWY	DELETED	
HTO, VORTAC	DELETED	
V46 AWY	DELETED	
ACK, VOR/DME	DELETED	
DOCTR*FIVE (RNAV) DP	ADDED	
AGARD, K6, MD FIX	ADDED	
V44 AWY	ADDED	
DONIL, K6, DE FIX	ADDED	
WNSTN, K6, NJ FIX	ADDED	
T320 AWY	ADDED	
ORCHA, K6, NY FIX	ADDED	
LIBBE, K6, NY FIX	ADDED	
FLAPE, K6, MA FIX	ADDED	
DEEPO, K6, MA FIX	ADDED	

DCA\*ACK\*L\*2 NFDD 119 - 153 06/22/2023

RONALD REAGAN WASHINGTON NTL TO NANTUCKET MEML

AIRCRAFT	SINGLE ENGINE ONLY	ADDED
----------	--------------------	-------

ALTITUDE	5000	MODIFIED
ROUTE CONFIGURATION		
POLLA, K6, MD FIX		DELETED
V312 AWY		DELETED
GOLDA, K6, MD FIX		DELETED
T358 AWY		DELETED
ENO, VORTAC		DELETED
V16 AWY		DELETED
JFK, VOR/DME		DELETED
V229 AWY		DELETED
BDR, VOR/DME		DELETED
MAD, VOR/DME		DELETED
CARLD, K6, CT FIX		DELETED
V188 AWY		DELETED
GON, VOR/DME		DELETED
T216 AWY		DELETED
NEWBE, K6, RI FIX		DELETED
T300 AWY		DELETED
DEEPO, K6, MA FIX		DELETED
PALEO, K6, MD FIX		ADDED
V312 AWY		ADDED
GOLDA, K6, MD FIX		ADDED
T358 AWY		ADDED
ENO, VORTAC		ADDED
T224 AWY		ADDED
JFK, VOR/DME		ADDED
T315 AWY		ADDED
EEGOR, K6, CT FIX		ADDED
MAD, VOR/DME		ADDED
CARLD, K6, CT FIX		ADDED
V188 AWY		ADDED
GON, VOR/DME		ADDED
T216 AWY		ADDED
NEWBE, K6, RI FIX		ADDED
T300 AWY		ADDED
DEEPO, K6, MA FIX		ADDED

DCA\*ACY\*L\*2

NFDD 119 - 154

06/22/2023

RONALD REAGAN WASHINGTON NTL TO ATLANTIC CITY INTL

ALTITUDE	AOB 7000	MODIFIED
HOURS	1100-0300	
ROUTE CONFIGURATION		
POLLA, K6, MD FIX		DELETED
V312 AWY		DELETED
GOLDA, K6, MD FIX		DELETED
V268 AWY		DELETED
LEEAH, K6, NJ FIX		DELETED
PALEO, K6, MD FIX		ADDED
V312 AWY		ADDED
GOLDA, K6, MD FIX		ADDED
T358 AWY		ADDED
LEEAH, K6, NJ FIX		ADDED

DCA\*AVP\*L\*1

NFDD 119 - 155

06/22/2023

RONALD REAGAN WASHINGTON NTL TO WILKES-BARRE/SCRANTON INTL

HOURS 1100-0300

ROUTE CONFIGURATION

KRANT, K6, MD FIX	ADDED
V265 AWY	ADDED
EMI, VORTAC	ADDED
V457 AWY	ADDED
KRANT, K6, MD FIX	DELETED
V265 AWY	DELETED
EMI, VORTAC	DELETED
V457 AWY	DELETED
LRP, VOR/DME	DELETED
V93 AWY	DELETED
LVZ, VORTAC	DELETED
LRP, VOR/DME	ADDED
T295 AWY	ADDED
LVZ, VORTAC	ADDED

DCA\*BAF\*L\*1

NFDD 119 - 156

06/22/2023

RONALD REAGAN WASHINGTON NTL TO WESTFIELD-BARNES RGNL

ALTITUDE 90-170

HOURS 1100-0300

ROUTE CONFIGURATION

PALEO, K6, MD FIX	DELETED
V44 AWY	DELETED
SIE, VORTAC	DELETED
V139 AWY	DELETED
RICED, K6, NY FIX	DELETED
MAD, VOR/DME	DELETED
BRISS, K6, CT FIX	DELETED
PALEO, K6, MD FIX	ADDED
V44 AWY	ADDED
DONIL, K6, DE FIX	ADDED
WNSTN, K6, NJ FIX	ADDED
T320 AWY	ADDED
RICED, K6, NY FIX	ADDED
MAD, VOR/DME	ADDED
BRISS, K6, CT FIX	ADDED

DCA\*BAF\*L\*2

NFDD 119 - 157

06/22/2023

RONALD REAGAN WASHINGTON NTL TO WESTFIELD-BARNES RGNL

AIRCRAFT SINGLE ENGINE ONLY

ALTITUDE 5000

ROUTE CONFIGURATION

PALEO, K6, MD FIX	DELETED
V312 AWY	DELETED
GOLDA, K6, MD FIX	DELETED
V268 AWY	DELETED
ENO, VORTAC	DELETED
V16 AWY	DELETED
JFK, VOR/DME	DELETED
V229 AWY	DELETED

BDR, VOR/DME	DELETED
BDR*014, VOR/DME	DELETED
JUDDS, K6, CT FIX	DELETED
BAF, VORTAC	DELETED
PALEO, K6, MD FIX	ADDED
V312 AWY	ADDED
GOLDA, K6, MD FIX	ADDED
T358 AWY	ADDED
ENO, VORTAC	ADDED
T224 AWY	ADDED
JFK, VOR/DME	ADDED
T315 AWY	ADDED
EEGOR, K6, CT FIX	ADDED
JUDDS, K6, CT FIX	ADDED

DCA\*BDL\*L\*1 NFDD 119 - 158 06/22/2023

RONALD REAGAN WASHINGTON NTL TO BRADLEY INTL

AIRCRAFT	210 KTS OR LESS. GPS OR DME/DME OR IRU EQUIPPED	MODIFIED
HOURS	1100-0300	

ROUTE CONFIGURATION

KRANT, K6, MD FIX	ADDED
V265 AWY	ADDED
EMI, VORTAC	ADDED
V457 AWY	ADDED
KRANT, K6, MD FIX	DELETED
VINNY, K6, PA FIX	ADDED
T295 AWY	ADDED
LAAYK, K6, PA FIX	ADDED
T212 AWY	ADDED
WEETS, K6, NY FIX	ADDED
V265 AWY	DELETED
EMI, VORTAC	DELETED
V457 AWY	DELETED
VINNY, K6, PA FIX	DELETED
V93 AWY	DELETED
LVZ, VORTAC	DELETED
LAAYK, K6, PA FIX	DELETED
WEARD, K6, NY FIX	DELETED
WEETS, K6, NY FIX	DELETED
PWL, VOR/DME	DELETED
V34 AWY	DELETED
MOONI, K6, CT FIX	DELETED
T216 AWY	DELETED
JUDDS, K6, CT FIX	DELETED
V34 AWY	ADDED
MOONI, K6, CT FIX	ADDED
T216 AWY	ADDED
JUDDS, K6, CT FIX	ADDED

DCA\*BDL\*L\*2 NFDD 119 - 159 06/22/2023

RONALD REAGAN WASHINGTON NTL TO BRADLEY INTL

ALTITUDE	90-170
HOURS	1100-0300

ROUTE CONFIGURATION

PALEO, K6, MD FIX	DELETED
V44 AWY	DELETED
SIE, VORTAC	DELETED
V139 AWY	DELETED
HTO, VORTAC	DELETED
DEER PARK*THREE STAR	DELETED
PALEO, K6, MD FIX	ADDED
V44 AWY	ADDED
DONIL, K6, DE FIX	ADDED
WNSTN, K6, NJ FIX	ADDED
T320 AWY	ADDED
BEADS, K6, NY FIX	ADDED
HTO, VORTAC	ADDED
DEER PARK*THREE STAR	ADDED

DCA\*BDL\*L\*3

NFDD 119 - 160 06/22/2023

RONALD REAGAN WASHINGTON NTL TO BRADLEY INTL

AIRCRAFT	SINGLE ENGINE ONLY	ADDED
ALTITUDE	5000	MODIFIED
HOURS	1100-0300	

ROUTE CONFIGURATION

POLLA, K6, MD FIX	DELETED
V312 AWY	DELETED
GOLDA, K6, MD FIX	DELETED
V268 AWY	DELETED
ENO, VORTAC	DELETED
V16 AWY	DELETED
JFK, VOR/DME	DELETED
V229 AWY	DELETED
BDR, VOR/DME	DELETED
PALEO, K6, MD FIX	ADDED
V312 AWY	ADDED
GOLDA, K6, MD FIX	ADDED
T358 AWY	ADDED
ENO, VORTAC	ADDED
T224 AWY	ADDED
JFK, VOR/DME	ADDED
T315 AWY	ADDED
EEGOR, K6, CT FIX	ADDED

DCA\*BDR\*L\*1

NFDD 119 - 161 06/22/2023

RONALD REAGAN WASHINGTON NTL TO BRIDGEPORT/SIKORSKY

ROUTE CONFIGURATION

DOCTR*FIVE (RNAV) DP	DELETED
DOCTR*FIVE (RNAV) DP	ADDED
AGARD, K6, MD FIX	DELETED
AGARD, K6, MD FIX	ADDED
SIE, VORTAC	DELETED
V139 AWY	DELETED
RICED, K6, NY FIX	DELETED
KEYED, K6, NY FIX	DELETED
WNSTN, K6, NJ FIX	ADDED

T320 AWY		ADDED
RICED, K6, NY FIX		ADDED
KEYED, K6, NY FIX		ADDED

DCA\*BDR\*L\*2 NFDD 119 - 162 06/22/2023  
RONALD REAGAN WASHINGTON NTL TO BRIDGEPORT/SIKORSKY

ALTITUDE	90-170
HOURS	1100-0300

ROUTE CONFIGURATION	
PALEO, K6, MD FIX	DELETED
V44 AWY	DELETED
SIE, VORTAC	DELETED
V139 AWY	DELETED
RICED, K6, NY FIX	DELETED
KEYED, K6, NY FIX	DELETED
PALEO, K6, MD FIX	ADDED
V44 AWY	ADDED
DONIL, K6, DE FIX	ADDED
WNSTN, K6, NJ FIX	ADDED
T320 AWY	ADDED
RICED, K6, NY FIX	ADDED
KEYED, K6, NY FIX	ADDED

DCA\*BED\*L\*1 NFDD 119 - 163 06/22/2023  
RONALD REAGAN WASHINGTON NTL TO LAURENCE G HANSCOM FLD

AIRCRAFT	TURBOJETS
HOURS	1100-0300

ROUTE CONFIGURATION	
PALEO, K6, MD FIX	DELETED
V44 AWY	DELETED
SIE, VORTAC	DELETED
V308 AWY	DELETED
ORW, VOR/DME	DELETED
GRAYM*SIX STAR	DELETED
PALEO, K6, MD FIX	ADDED
V44 AWY	ADDED
DONIL, K6, DE FIX	ADDED
WNSTN, K6, NJ FIX	ADDED
T320 AWY	ADDED
GON, VOR/DME	ADDED
ORW, VOR/DME	ADDED
GRAYM*SIX STAR	ADDED

DCA\*BED\*L\*2 NFDD 119 - 164 06/22/2023  
RONALD REAGAN WASHINGTON NTL TO LAURENCE G HANSCOM FLD

AIRCRAFT	SINGE ENGINE
ALTITUDE	5000
HOURS	1100-0300

ROUTE CONFIGURATION	
PALEO, K6, MD FIX	DELETED
V312 AWY	DELETED
GOLDA, K6, MD FIX	DELETED
V268 AWY	DELETED

ENO, VORTAC	DELETED
V16 AWY	DELETED
JFK, VOR/DME	DELETED
V229 AWY	DELETED
HFD, VOR/DME	DELETED
HFD*053, VOR/DME	DELETED
DREEM, K6, MA FIX	DELETED
PALEO, K6, MD FIX	ADDED
V312 AWY	ADDED
GOLDA, K6, MD FIX	ADDED
T358 AWY	ADDED
ENO, VORTAC	ADDED
T224 AWY	ADDED
JFK, VOR/DME	ADDED
T315 AWY	ADDED
HFD, VOR/DME	ADDED
DREEM, K6, MA FIX	ADDED

DCA\*BED\*L\*3 NFDD 119 - 165 06/22/2023

RONALD REAGAN WASHINGTON NTL TO LAURENCE G HANSCOM FLD

AIRCRAFT	TURBOJETS
HOURS	1100-0300

ROUTE CONFIGURATION

DOCTR*FIVE (RNAV) DP	DELETED
AGARD, K6, MD FIX	DELETED
DOCTR*FIVE (RNAV) DP	ADDED
AGARD, K6, MD FIX	ADDED
WNSTN, K6, NJ FIX	ADDED
V44 AWY	DELETED
T320 AWY	ADDED
SIE, VORTAC	DELETED
GON, VOR/DME	ADDED
V308 AWY	DELETED
ORW, VOR/DME	ADDED
ORW, VOR/DME	DELETED
DREEM*TWO (RNAV) STAR	DELETED
DREEM*TWO (RNAV) STAR	ADDED

DCA\*BED\*L\*4 NFDD 119 - 166 06/22/2023

RONALD REAGAN WASHINGTON NTL TO LAURENCE G HANSCOM FLD

AIRCRAFT	RNAV ONLY
ALTITUDE	70
HOURS	1100-0300

ROUTE CONFIGURATION

PALEO, K6, MD FIX	DELETED
PALEO, K6, MD FIX	ADDED
V312 AWY	DELETED
V312 AWY	ADDED
GOLDA, K6, MD FIX	DELETED
GOLDA, K6, MD FIX	ADDED
V268 AWY	DELETED
T358 AWY	ADDED
ENO, VORTAC	DELETED



ENO, VORTAC	ADDED
T224 AWY	ADDED
JFK, VOR/DME	DELETED
JFK, VOR/DME	ADDED
V229 AWY	DELETED
T315 AWY	ADDED
HFD, VOR/DME	DELETED
HFD, VOR/DME	ADDED
DREEM*TWO (RNAV) STAR	DELETED
DREEM*TWO (RNAV) STAR	ADDED

DCA\*BOS\*L\*1 NFDD 119 - 167 06/22/2023  
RONALD REAGAN WASHINGTON NTL TO GENERAL EDWARD LAWRENCE LOGAN INTL

ALTITUDE 90-170 INCL  
HOURS 1100-0300

ROUTE CONFIGURATION	
PALEO, K6, MD FIX	DELETED
V44 AWY	DELETED
SIE, VORTAC	DELETED
V308 AWY	DELETED
ORW, VOR/DME	DELETED
V16 AWY	DELETED
WOONS, K6, RI FIX	DELETED
PALEO, K6, MD FIX	ADDED
V44 AWY	ADDED
DONIL, K6, DE FIX	ADDED
T358 AWY	ADDED
WNSTN, K6, NJ FIX	ADDED
T320 AWY	ADDED
YANTC, K6, CT FIX	ADDED
T224 AWY	ADDED
WOONS, K6, RI FIX	ADDED

DCA\*BOS\*L\*2 NFDD 119 - 168 06/22/2023  
RONALD REAGAN WASHINGTON NTL TO GENERAL EDWARD LAWRENCE LOGAN INTL

AIRCRAFT SINGLE ENGINE ONLY  
ALTITUDE 5000  
HOURS 1100-0300

ROUTE CONFIGURATION	
PALEO, K6, MD FIX	DELETED
V312 AWY	DELETED
GOLDA, K6, MD FIX	DELETED
V268 AWY	DELETED
ENO, VORTAC	DELETED
V16 AWY	DELETED
JFK, VOR/DME	DELETED
V229 AWY	DELETED
HFD, VOR/DME	DELETED
V3 AWY	DELETED
WOONS, K6, RI FIX	DELETED
PALEO, K6, MD FIX	ADDED
V312 AWY	ADDED
GOLDA, K6, MD FIX	ADDED

T358 AWY	ADDED
ENO, VORTAC	ADDED
T224 AWY	ADDED
JFK, VOR/DME	ADDED
T315 AWY	ADDED
HFD, VOR/DME	ADDED
V3 AWY	ADDED
WOONS, K6, RI FIX	ADDED

DCA\*BTV\*L\*1 NFDD 119 - 169 06/22/2023

RONALD REAGAN WASHINGTON NTL TO BURLINGTON INTL

AIRCRAFT GPS OR DME/DME OR IRU EQUIPPED

HOURS 1100-0300

ROUTE CONFIGURATION

KRANT, K6, MD FIX	ADDED
V265 AWY	ADDED
EMI, VORTAC	ADDED
V457 AWY	ADDED
KRANT, K6, MD FIX	DELETED
V265 AWY	DELETED
EMI, VORTAC	DELETED
V457 AWY	DELETED
LRP, VOR/DME	DELETED
V93 AWY	DELETED
LVZ, VORTAC	DELETED
LAAYK, K6, PA FIX	DELETED
DNY, VOR/DME	DELETED
ALB, VORTAC	DELETED
LRP, VOR/DME	ADDED
T295 AWY	ADDED
LAAYK, K6, PA FIX	ADDED
T291 AWY	ADDED
ALB, VORTAC	ADDED

DCA\*CON\*L\*1 NFDD 119 - 170 06/22/2023

RONALD REAGAN WASHINGTON NTL TO CONCORD MUNI

ALTITUDE 90-170

HOURS 1100-0300

ROUTE CONFIGURATION

PALEO, K6, MD FIX	DELETED
V44 AWY	DELETED
SIE, VORTAC	DELETED
V139 AWY	DELETED
HTO, VORTAC	DELETED
V308 AWY	DELETED
GON, VOR/DME	DELETED
T320 AWY	DELETED
GDM, VOR/DME	DELETED
PALEO, K6, MD FIX	ADDED
V44 AWY	ADDED
DONIL, K6, DE FIX	ADDED
WNSTN, K6, NJ FIX	ADDED
T320 AWY	ADDED

GDM, VOR/DME			ADDED
DCA*DXR*L*1	NFDD 119 - 171	06/22/2023	
RONALD REAGAN WASHINGTON NTL TO DANBURY MUNI			
SPECIAL AREA TO DXR.HPN			MODIFIED
ROUTE CONFIGURATION			
DOCTR*FIVE (RNAV) DP			DELETED
AGARD, K6, MD FIX			ADDED
AGARD, K6, MD FIX			DELETED
WNSTN, K6, NJ FIX			ADDED
SIE, VORTAC			DELETED
V139 AWY			DELETED
RICED, K6, NY FIX			DELETED
DOCTR*FIVE (RNAV) DP			ADDED
RICED*FOUR STAR			DELETED
T320 AWY			ADDED
RICED, K6, NY FIX			ADDED
RICED*FOUR STAR			ADDED
DCA*FOK*L*1	NFDD 119 - 172	06/22/2023	
RONALD REAGAN WASHINGTON NTL TO FRANCIS S GABRESKI			
ROUTE CONFIGURATION			
DOCTR*FIVE (RNAV) DP			DELETED
DOCTR*FIVE (RNAV) DP			ADDED
AGARD, K6, MD FIX			DELETED
AGARD, K6, MD FIX			ADDED
SIE, VORTAC			DELETED
V139 AWY			DELETED
HTO, VORTAC			DELETED
WNSTN, K6, NJ FIX			ADDED
T320 AWY			ADDED
ORCHA, K6, NY FIX			ADDED
DCA*FRG*L*1	NFDD 119 - 173	06/22/2023	
RONALD REAGAN WASHINGTON NTL TO REPUBLIC			
AIRCRAFT PROPS			
ALTITUDE 90-170			
ROUTE CONFIGURATION			
PALEO, K6, MD FIX			ADDED
V44 AWY			ADDED
DONIL, K6, DE FIX			ADDED
T315 AWY			ADDED
PALEO, K6, MD FIX			DELETED
V44 AWY			DELETED
DONIL, K6, DE FIX			DELETED
V229 AWY			DELETED
PANZE, K6, NJ FIX			DELETED
V44 AWY			DELETED
CAMRN, K6, NJ FIX			DELETED
PANZE, K6, NJ FIX			ADDED
V44 AWY			ADDED
CAMRN, K6, NJ FIX			ADDED

DCA\*FRG\*L\*2

NFDD 119 - 174

06/22/2023

RONALD REAGAN WASHINGTON NTL TO REPUBLIC

AIRCRAFT SINGLE ENGINE ONLY  
ALTITUDE 5000  
HOURS 1100-0300

ADDED  
MODIFIED

ROUTE CONFIGURATION

POLLA, K6, MD FIX	DELETED
V312 AWY	DELETED
GOLDA, K6, MD FIX	DELETED
V268 AWY	DELETED
ENO, VORTAC	DELETED
V16 AWY	DELETED
JFK, VOR/DME	DELETED
PALEO, K6, MD FIX	ADDED
V312 AWY	ADDED
GOLDA, K6, MD FIX	ADDED
T358 AWY	ADDED
ENO, VORTAC	ADDED
T224 AWY	ADDED
JFK, VOR/DME	ADDED

DCA\*FRG\*L\*3

NFDD 119 - 175

06/22/2023

RONALD REAGAN WASHINGTON NTL TO REPUBLIC

AIRCRAFT -250 KTS  
ALTITUDE 90-170

ROUTE CONFIGURATION

PALEO, K6, MD FIX	DELETED
V44 AWY	DELETED
DONIL, K6, DE FIX	DELETED
V229 AWY	DELETED
ACY, VORTAC	DELETED
V184 AWY	DELETED
ZIGGI, K6, NJ FIX	DELETED
PALEO, K6, MD FIX	ADDED
V44 AWY	ADDED
DONIL, K6, DE FIX	ADDED
T315 AWY	ADDED
ACY, VORTAC	ADDED
V184 AWY	ADDED
ZIGGI, K6, NJ FIX	ADDED

DCA\*HFD\*L\*1

NFDD 119 - 176

06/22/2023

RONALD REAGAN WASHINGTON NTL TO HARTFORD-BRAINARD

ALTITUDE 90-170  
HOURS 1100-0300

ROUTE CONFIGURATION

PALEO, K6, MD FIX	DELETED
V44 AWY	DELETED
SIE, VORTAC	DELETED
V139 AWY	DELETED
RICED, K6, NY FIX	DELETED
MAD, VOR/DME	DELETED
V1 AWY	DELETED

HFD, VOR/DME	DELETED
PALEO, K6, MD FIX	ADDED
V44 AWY	ADDED
DONIL, K6, DE FIX	ADDED
WNSTN, K6, NJ FIX	ADDED
T320 AWY	ADDED
RICED, K6, NY FIX	ADDED
MAD, VOR/DME	ADDED
V1 AWY	ADDED
HFD, VOR/DME	ADDED

DCA\*HFD\*L\*2 NFDD 119 - 177 06/22/2023

RONALD REAGAN WASHINGTON NTL TO HARTFORD-BRAINARD

AIRCRAFT	SINGLE ENGINE ONLY	ADDED
ALTITUDE	5000	MODIFIED
ROUTE CONFIGURATION		
POLLA, K6, MD FIX		DELETED
V312 AWY		DELETED
GOLDA, K6, MD FIX		DELETED
V268 AWY		DELETED
ENO, VORTAC		DELETED
V16 AWY		DELETED
JFK, VOR/DME		DELETED
PALEO, K6, MD FIX		ADDED
V312 AWY		ADDED
GOLDA, K6, MD FIX		ADDED
T358 AWY		ADDED
ENO, VORTAC		ADDED
T224 AWY		ADDED
JFK, VOR/DME		ADDED

DCA\*HPN\*L\*2 NFDD 119 - 178 06/22/2023

RONALD REAGAN WASHINGTON NTL TO WESTCHESTER COUNTY

AIRCRAFT	TURBOJETS	
ALTITUDE	90-170	
HOURS	1100-0300	
ROUTE CONFIGURATION		
DOCTR*FIVE (RNAV) DP		DELETED
T320 AWY		ADDED
RICED, K6, NY FIX		ADDED
AGARD, K6, MD FIX		DELETED
DOCTR*FIVE (RNAV) DP		ADDED
V44 AWY		DELETED
AGARD, K6, MD FIX		ADDED
SIE, VORTAC		DELETED
V44 AWY		ADDED
V139 AWY		DELETED
DONIL, K6, DE FIX		ADDED
RICED, K6, NY FIX		DELETED
WNSTN, K6, NJ FIX		ADDED
RICED*FOUR STAR		DELETED
RICED*FOUR STAR		ADDED

DCA\*HVN\*L\*1

NFDD 119 - 179

06/22/2023

RONALD REAGAN WASHINGTON NTL TO TWEED/NEW HAVEN

ROUTE CONFIGURATION

DOCTR*FIVE (RNAV) DP	DELETED
AGARD, K6, MD FIX	DELETED
SIE, VORTAC	DELETED
V139 AWY	DELETED
RICED, K6, NY FIX	DELETED
KEYED, K6, NY FIX	DELETED
DOCTR*FIVE (RNAV) DP	ADDED
AGARD, K6, MD FIX	ADDED
WNSTN, K6, NJ FIX	ADDED
T320 AWY	ADDED
RICED, K6, NY FIX	ADDED
KEYED, K6, NY FIX	ADDED

DCA\*HVN\*L\*2

NFDD 119 - 180

06/22/2023

RONALD REAGAN WASHINGTON NTL TO TWEED/NEW HAVEN

AIRCRAFT	SINGLE ENGINE ONLY	ADDED
ALTITUDE	5000	MODIFIED
HOURS	1100-0300	

ROUTE CONFIGURATION

POLLA, K6, MD FIX	DELETED
V312 AWY	DELETED
GOLDA, K6, MD FIX	DELETED
V268 AWY	DELETED
ENO, VORTAC	DELETED
V16 AWY	DELETED
JFK, VOR/DME	DELETED
V229 AWY	DELETED
BDR, VOR/DME	DELETED
PALEO, K6, MD FIX	ADDED
V312 AWY	ADDED
GOLDA, K6, MD FIX	ADDED
T358 AWY	ADDED
ENO, VORTAC	ADDED
T224 AWY	ADDED
JFK, VOR/DME	ADDED
T315 AWY	ADDED
EEGOR, K6, CT FIX	ADDED

DCA\*ISP\*L\*1

NFDD 119 - 181

06/22/2023

RONALD REAGAN WASHINGTON NTL TO LONG ISLAND MAC ARTHUR

ALTITUDE	90-170	
HOURS	1100-0300	

ROUTE CONFIGURATION

PALEO, K6, MD FIX	DELETED
V44 AWY	DELETED
SIE, VORTAC	DELETED
V139 AWY	DELETED
SARDI, K6, NY FIX	DELETED
CCC, VOR/DME	DELETED
PALEO, K6, MD FIX	ADDED

V44 AWY	ADDED
DONIL, K6, DE FIX	ADDED
WNSTN, K6, NJ FIX	ADDED
T320 AWY	ADDED
SARDI, K6, NY FIX	ADDED
CCC, VOR/DME	ADDED

DCA\*ISP\*L\*2 NFDD 119 - 182 06/22/2023  
RONALD REAGAN WASHINGTON NTL TO LONG ISLAND MAC ARTHUR

AIRCRAFT	SINGLE ENGINE ONLY	ADDED
ALTITUDE	5000	MODIFIED
HOURS	1100-0300	
ROUTE CONFIGURATION		
POLLA, K6, MD FIX		DELETED
V312 AWY		DELETED
GOLDA, K6, MD FIX		DELETED
V268 AWY		DELETED
ENO, VORTAC		DELETED
V16 AWY		DELETED
JFK, VOR/DME		DELETED
PALEO, K6, MD FIX		ADDED
V312 AWY		ADDED
GOLDA, K6, MD FIX		ADDED
T358 AWY		ADDED
ENO, VORTAC		ADDED
T224 AWY		ADDED
JFK, VOR/DME		ADDED

DCA\*JFK\*L\*1 NFDD 119 - 183 06/22/2023  
RONALD REAGAN WASHINGTON NTL TO JOHN F KENNEDY INTL

ALTITUDE	90-170 INCL 250 KTS OR GREATER	
HOURS	1100-0300	
ROUTE CONFIGURATION		
PALEO, K6, MD FIX		ADDED
V44 AWY		ADDED
DONIL, K6, DE FIX		ADDED
T315 AWY		ADDED
POLLA, K6, MD FIX		DELETED
V312 AWY		DELETED
PALEO, K6, MD FIX		DELETED
V44 AWY		DELETED
DONIL, K6, DE FIX		DELETED
V229 AWY		DELETED
PANZE, K6, NJ FIX		DELETED
V44 AWY		DELETED
CAMRN, K6, NJ FIX		DELETED
PANZE, K6, NJ FIX		ADDED
V44 AWY		ADDED
CAMRN, K6, NJ FIX		ADDED

DCA\*JFK\*L\*2 NFDD 119 - 184 06/22/2023  
RONALD REAGAN WASHINGTON NTL TO JOHN F KENNEDY INTL

ALTITUDE	90-170
----------	--------

HOURS 1100-0300

ROUTE CONFIGURATION

PALEO, K6, MD FIX	DELETED
V44 AWY	DELETED
DONIL, K6, DE FIX	DELETED
V229 AWY	DELETED
PANZE, K6, NJ FIX	DELETED
V184 AWY	DELETED
ZIGGI, K6, NJ FIX	DELETED
PALEO, K6, MD FIX	ADDED
V44 AWY	ADDED
DONIL, K6, DE FIX	ADDED
T315 AWY	ADDED
PANZE, K6, NJ FIX	ADDED
V184 AWY	ADDED
ZIGGI, K6, NJ FIX	ADDED

DCA\*JPX\*L\*1

NFDD 119 - 185 06/22/2023

RONALD REAGAN WASHINGTON NTL TO EAST HAMPTON TOWN

ROUTE CONFIGURATION

DOCTR*FIVE (RNAV) DP	DELETED
DOCTR*FIVE (RNAV) DP	ADDED
AGARD, K6, MD FIX	DELETED
AGARD, K6, MD FIX	ADDED
SIE, VORTAC	DELETED
V139 AWY	DELETED
HTO, VORTAC	DELETED
WNSTN, K6, NJ FIX	ADDED
T320 AWY	ADDED
ORCHA, K6, NY FIX	ADDED

DCA\*MTP\*L\*1

NFDD 119 - 186 06/22/2023

RONALD REAGAN WASHINGTON NTL TO MONTAUK

ROUTE CONFIGURATION

DOCTR*FIVE (RNAV) DP	DELETED
DOCTR*FIVE (RNAV) DP	ADDED
AGARD, K6, MD FIX	DELETED
AGARD, K6, MD FIX	ADDED
SIE, VORTAC	DELETED
V139 AWY	DELETED
HTO, VORTAC	DELETED
WNSTN, K6, NJ FIX	ADDED
T320 AWY	ADDED
ORCHA, K6, NY FIX	ADDED

DCA\*MVY\*L\*1

NFDD 119 - 187 06/22/2023

RONALD REAGAN WASHINGTON NTL TO MARTHA'S VINEYARD

ALTITUDE 90-170  
HOURS 1100-0300

ROUTE CONFIGURATION

PALEO, K6, MD FIX	DELETED
V44 AWY	DELETED
SIE, VORTAC	DELETED



V139 AWY	DELETED
HTO, VORTAC	DELETED
V46 AWY	DELETED
FLAPE, K6, MA FIX	DELETED
PALEO, K6, MD FIX	ADDED
V44 AWY	ADDED
DONIL, K6, DE FIX	ADDED
WNSTN, K6, NJ FIX	ADDED
T320 AWY	ADDED
ORCHA, K6, NY FIX	ADDED
LIBBE, K6, NY FIX	ADDED
FLAPE, K6, MA FIX	ADDED
DEEPO, K6, MA FIX	ADDED

DCA\*MVY\*L\*2

NFDD 119 - 188

06/22/2023

RONALD REAGAN WASHINGTON NTL TO MARTHA'S VINEYARD

AIRCRAFT	SINGLE ENGINE ONLY	ADDED
ALTITUDE	5000	MODIFIED
ROUTE CONFIGURATION		
POLLA, K6, MD FIX		DELETED
PALEO, K6, MD FIX		ADDED
V312 AWY		DELETED
V312 AWY		ADDED
GOLDA, K6, MD FIX		DELETED
T358 AWY		DELETED
GOLDA, K6, MD FIX		ADDED
T358 AWY		ADDED
ENO, VORTAC		DELETED
ENO, VORTAC		ADDED
V16 AWY		DELETED
T224 AWY		ADDED
JFK, VOR/DME		DELETED
JFK, VOR/DME		ADDED
V229 AWY		DELETED
T315 AWY		ADDED
BDR, VOR/DME		DELETED
EEGOR, K6, CT FIX		ADDED
MAD, VOR/DME		DELETED
V374 AWY		ADDED
CARLD, K6, CT FIX		DELETED
MAD, VOR/DME		ADDED
CARLD, K6, CT FIX		ADDED
V188 AWY		DELETED
V188 AWY		ADDED
GON, VOR/DME		DELETED
GON, VOR/DME		ADDED
V374 AWY		DELETED
MVY, VOR/DME		DELETED
MVY, VOR/DME		ADDED

DCA\*ORF\*L\*2

NFDD 119 - 189

06/22/2023

RONALD REAGAN WASHINGTON NTL TO NORFOLK INTL

HOURS	1100-0300
-------	-----------

ROUTE CONFIGURATION

WHINO, K6, MD FIX	DELETED
COLIN, K6, VA FIX	ADDED
COLIN, K6, VA FIX	DELETED
T291 AWY	ADDED
V33 AWY	DELETED
FAGED, K6, VA FIX	ADDED
FAGED, K6, VA FIX	DELETED
V286 AWY	ADDED
V286 AWY	DELETED
WHINO, K6, MD FIX	ADDED
STEIN, K6, VA FIX	DELETED
STEIN, K6, VA FIX	ADDED

DCA\*OXC\*L\*1

NFDD 119 - 190 06/22/2023

RONALD REAGAN WASHINGTON NTL TO WATERBURY-OXFORD

ROUTE CONFIGURATION

DOCTR*FIVE (RNAV) DP	DELETED
DOCTR*FIVE (RNAV) DP	ADDED
AGARD, K6, MD FIX	DELETED
AGARD, K6, MD FIX	ADDED
SIE, VORTAC	DELETED
V139 AWY	DELETED
RICED, K6, NY FIX	DELETED
KEYED, K6, NY FIX	DELETED
WNSTN, K6, NJ FIX	ADDED
T320 AWY	ADDED
ORCHA, K6, NY FIX	ADDED
RICED, K6, NY FIX	ADDED
KEYED, K6, NY FIX	ADDED

DCA\*POU\*L\*1

NFDD 119 - 191 06/22/2023

RONALD REAGAN WASHINGTON NTL TO HUDSON VALLEY RGNL

AIRCRAFT	GPS OR DME/DME OR IRU EQUIPPED
HOURS	1100-0300

ROUTE CONFIGURATION

KRANT, K6, MD FIX	ADDED
V265 AWY	ADDED
EMI, VORTAC	ADDED
V457 AWY	ADDED
KRANT, K6, MD FIX	DELETED
V265 AWY	DELETED
EMI, VORTAC	DELETED
V457 AWY	DELETED
LRP, VOR/DME	DELETED
V93 AWY	DELETED
LVZ, VORTAC	DELETED
LAAYK, K6, PA FIX	DELETED
PRNCE, K6, NY FIX	DELETED
FILPS, K6, NY FIX	DELETED
LRP, VOR/DME	ADDED
T295 AWY	ADDED
PRNCE, K6, NY FIX	ADDED

FILPS, K6, NY FIX			ADDED
DCA*PVD*L*1	NFDD 119 - 192	06/22/2023	
RONALD REAGAN WASHINGTON NTL TO RHODE ISLAND TF GREEN INTL			
ALTITUDE	90-170		
HOURS	1100-0300		
ROUTE CONFIGURATION			
PALEO, K6, MD FIX			DELETED
V44 AWY			DELETED
SIE, VORTAC			DELETED
V139 AWY			DELETED
HTO, VORTAC			DELETED
JORDN, K6, NY FIX			DELETED
MINNK, K6, RI FIX			DELETED
PALEO, K6, MD FIX			ADDED
V44 AWY			ADDED
DONIL, K6, DE FIX			ADDED
WNSTN, K6, NJ FIX			ADDED
T320 AWY			ADDED
ORCHA, K6, NY FIX			ADDED
JORDN, K6, NY FIX			ADDED
MINNK, K6, RI FIX			ADDED
DCA*PVD*L*3	NFDD 119 - 193	06/22/2023	
RONALD REAGAN WASHINGTON NTL TO RHODE ISLAND TF GREEN INTL			
AIRCRAFT	TURBOJETS. TURBOPROPS		MODIFIED
ALTITUDE	90-170		
HOURS	1100-0300		
ROUTE CONFIGURATION			
PALEO, K6, MD FIX			ADDED
V44 AWY			ADDED
PALEO, K6, MD FIX			DELETED
DONIL, K6, DE FIX			ADDED
V44 AWY			DELETED
WNSTN, K6, NJ FIX			ADDED
SIE, VORTAC			DELETED
T320 AWY			ADDED
V139 AWY			DELETED
BEADS, K6, NY FIX			ADDED
HTO, VORTAC			DELETED
HTO, VORTAC			ADDED
JORDN*TWO (RNAV) STAR			DELETED
JORDN*TWO (RNAV) STAR			ADDED
DCA*PWM*L*1	NFDD 119 - 194	06/22/2023	
RONALD REAGAN WASHINGTON NTL TO PORTLAND INTL JETPORT			
ALTITUDE	90-170		
HOURS	1100-0300		
ROUTE CONFIGURATION			
PALEO, K6, MD FIX			DELETED
V44 AWY			DELETED
SIE, VORTAC			DELETED
V139 AWY			DELETED

HTO, VORTAC	DELETED
ORW, VOR/DME	DELETED
GDM, VOR/DME	DELETED
CON, VOR/DME	DELETED
NEETS, K6, NH FIX	DELETED
PALEO, K6, MD FIX	ADDED
V44 AWY	ADDED
DONIL, K6, DE FIX	ADDED
WNSTN, K6, NJ FIX	ADDED
T320 AWY	ADDED
GDM, VOR/DME	ADDED
CON, VOR/DME	ADDED
NEETS, K6, NH FIX	ADDED

DCA\*PVM\*L\*2

NFDD 119 - 195

06/22/2023

RONALD REAGAN WASHINGTON NTL TO PORTLAND INTL JETPORT

AIRCRAFT	SINGLE ENGINE ONLY	ADDED
ALTITUDE	5000	MODIFIED
HOURS	1100-0300	
ROUTE CONFIGURATION		
POLLA, K6, MD FIX		DELETED
V312 AWY		DELETED
GOLDA, K6, MD FIX		DELETED
V268 AWY		DELETED
ENO, VORTAC		DELETED
V16 AWY		DELETED
JFK, VOR/DME		DELETED
V229 AWY		DELETED
MAD, VOR/DME		DELETED
V1 AWY		DELETED
HFD, VOR/DME		DELETED
T315 AWY		DELETED
GDM, VOR/DME		DELETED
T314 AWY		DELETED
ENE, VOR/DME		DELETED
PALEO, K6, MD FIX		ADDED
V312 AWY		ADDED
GOLDA, K6, MD FIX		ADDED
T358 AWY		ADDED
ENO, VORTAC		ADDED
T224 AWY		ADDED
JFK, VOR/DME		ADDED
T315 AWY		ADDED
GDM, VOR/DME		ADDED
T314 AWY		ADDED
ENE, VOR/DME		ADDED

DCA\*SNC\*L\*1

NFDD 119 - 196

06/22/2023

RONALD REAGAN WASHINGTON NTL TO CHESTER

ROUTE CONFIGURATION		
DOCTR*FIVE (RNAV) DP		DELETED
DOCTR*FIVE (RNAV) DP		ADDED
AGARD, K6, MD FIX		DELETED

AGARD, K6, MD FIX	ADDED
SIE, VORTAC	DELETED
WNSTN, K6, NJ FIX	ADDED
V139 AWY	DELETED
T320 AWY	ADDED
RICED, K6, NY FIX	DELETED
ORCHA, K6, NY FIX	ADDED
KEYED, K6, NY FIX	DELETED
RICED, K6, NY FIX	ADDED
KEYED, K6, NY FIX	ADDED

DCA\*SWF\*L\*1 NFDD 119 - 197 06/22/2023

RONALD REAGAN WASHINGTON NTL TO NEW YORK STEWART INTL

AIRCRAFT	GPS OR DME/DME OR IRU EQUIPPED
HOURS	1100-0300

ROUTE CONFIGURATION

KRANT, K6, MD FIX	ADDED
V265 AWY	ADDED
EMI, VORTAC	ADDED
V457 AWY	ADDED
KRANT, K6, MD FIX	DELETED
V265 AWY	DELETED
EMI, VORTAC	DELETED
V457 AWY	DELETED
LRP, VOR/DME	DELETED
V93 AWY	DELETED
LVZ, VORTAC	DELETED
LAAYK, K6, PA FIX	DELETED
PRNCE, K6, NY FIX	DELETED
FILPS, K6, NY FIX	DELETED
LRP, VOR/DME	ADDED
T295 AWY	ADDED
PRNCE, K6, NY FIX	ADDED
FILPS, K6, NY FIX	ADDED

EWR\*MVY\*L\*1 NFDD 119 - 198 06/22/2023

NEWARK LIBERTY INTL TO MARTHA'S VINEYARD

ALTITUDE	110-170 INCL
HOURS	1100-0300

ROUTE CONFIGURATION

BAYYS, K6, CT FIX	ADDED
T315 AWY	ADDED
SEALL, K6, CT FIX	ADDED
V188 AWY	ADDED
BAYYS, K6, CT FIX	DELETED
V229 AWY	DELETED
SEALL, K6, CT FIX	DELETED
V188 AWY	DELETED
GON, VOR/DME	DELETED
V374 AWY	DELETED
MVY, VOR/DME	DELETED
GON, VOR/DME	ADDED
V374 AWY	ADDED

MVY, VOR/DME			ADDED
HPN*MVY*L*1		<b>NFDD 119 - 199</b>	06/22/2023
WESTCHESTER COUNTY TO MARTHA'S VINEYARD			
ALTITUDE	110-170 INCL		
HOURS	1100-0300		
ROUTE CONFIGURATION			
BAYYS, K6, CT FIX			ADDED
T315 AWY			ADDED
SEALL, K6, CT FIX			ADDED
V188 AWY			ADDED
BAYYS, K6, CT FIX			DELETED
V229 AWY			DELETED
SEALL, K6, CT FIX			DELETED
V188 AWY			DELETED
GON, VOR/DME			DELETED
V374 AWY			DELETED
MVY, VOR/DME			DELETED
GON, VOR/DME			ADDED
V374 AWY			ADDED
MVY, VOR/DME			ADDED

TOWER ENROUTE CONTROL

ACY*ADW*TEC*1		<b>NFDD 119 - 200</b>	06/22/2023
ATLANTIC CITY INTL TO JOINT BASE ANDREWS			
ALTITUDE	4000 or 6000		MODIFIED
ROUTE CONFIGURATION			
LEEAH, K6, NJ FIX			DELETED
LEEAH, K6, NJ FIX			ADDED
T315 AWY			ADDED
CHOPS, K6, MD FIX			ADDED
T320 AWY			ADDED
V1 AWY			DELETED
ATR, VOR/DME			DELETED
V308 AWY			DELETED
OTT, TACAN			DELETED
VAALI, K6, MD FIX			ADDED
CAPKO, K6, MD FIX			ADDED

ACY*BWI*TEC*1		<b>NFDD 119 - 201</b>	06/22/2023
ATLANTIC CITY INTL TO BALTIMORE/WASHINGTON INTL THURGOOD MARSHALL			
ALTITUDE	4000 or 6000		MODIFIED
ROUTE CONFIGURATION			
LEEAH, K6, NJ FIX			DELETED
V268 AWY			DELETED
BAL, VORTAC			DELETED
LEEAH, K6, NJ FIX			ADDED
T358 AWY			ADDED
SWANN, K6, MD FIX			ADDED

ACY\*DCA\*TEC\*1

NFDD 119 - 202

06/22/2023

ATLANTIC CITY INTL TO RONALD REAGAN WASHINGTON NTL

AIRCRAFT PROPS ONLY

ALTITUDE 4000 or 6000

ROUTE CONFIGURATION

MODIFIED

LEEAH, K6, NJ FIX	ADDED
T315 AWY	ADDED
CHOPS, K6, MD FIX	ADDED
T320 AWY	ADDED
LEEAH, K6, NJ FIX	DELETED
V1 AWY	DELETED
ATR, VOR/DME	DELETED
V308 AWY	DELETED
BILIT, K6, MD FIX	DELETED
CAPKO, K6, MD FIX	DELETED
VAALI, K6, MD FIX	ADDED
CAPKO, K6, MD FIX	ADDED

ACY\*ELM\*TEC\*1

NFDD 119 - 203

06/22/2023

ATLANTIC CITY INTL TO ELMIRA/CORNING RGNL

ALTITUDE 4000

ROUTE CONFIGURATION

LEEAH, K6, NJ FIX	ADDED
T358 AWY	ADDED
ENO, VORTAC	ADDED
V29 AWY	ADDED
V268 AWY	DELETED
ENO, VORTAC	DELETED
V29 AWY	DELETED
LVZ, VORTAC	DELETED
V147 AWY	DELETED
LVZ, VORTAC	ADDED
V147 AWY	ADDED
ULW, VOR/DME	ADDED

ACY\*IAD\*TEC\*2

NFDD 119 - 204

06/22/2023

ATLANTIC CITY INTL TO WASHINGTON DULLES INTL

AIRCRAFT JETS ONLY

ALTITUDE 4000

ROUTE CONFIGURATION

LEEAH, K6, NJ FIX	DELETED
V229 AWY	DELETED
PXT, VORTAC	DELETED
V16 AWY	DELETED
V286 AWY	DELETED
CSN, VORTAC	DELETED
LEEAH, K6, NJ FIX	ADDED
T315 AWY	ADDED
TAPPA, K6, VA FIX	ADDED
V286 AWY	ADDED
CSN, VORTAC	ADDED

ACY\*WRI\*TEC\*5

NFDD 119 - 205

06/22/2023

ATLANTIC CITY INTL TO MC GUIRE FLD (JOINT BASE MC GUIRE DIX LAKEHURST)

ALTITUDE 5000

ROUTE CONFIGURATION

SIE, VORTAC	DELETED
WNSTN, K6, NJ FIX	ADDED
V139 AWY	DELETED
T320 AWY	ADDED
HARBO, K6, NJ FIX	DELETED
HARBO, K6, NJ FIX	ADDED

AUG\*EWR\*TEC\*3

NFDD 119 - 206

06/22/2023

AUGUSTA STATE TO NEWARK LIBERTY INTL

AIRCRAFT RNAV ONLY

ALTITUDE 10000

SPECIAL AREA TO NEWARK & SATS

ROUTE CONFIGURATION

CLOWW, K6, NH FIX	DELETED
CLOWW, K6, NH FIX	ADDED
WITNY, K6, MA FIX	DELETED
WITNY, K6, MA FIX	ADDED
HFD, VOR/DME	DELETED
HFD, VOR/DME	ADDED
V229 AWY	DELETED
T315 AWY	ADDED
SEALL, K6, CT FIX	ADDED
V188 AWY	DELETED
CMK, VOR/DME	ADDED
CMK, VOR/DME	DELETED
V623 AWY	ADDED
V623 AWY	DELETED
V188 AWY	ADDED
SAX, VORTAC	DELETED
SAX, VORTAC	ADDED

AUG\*PHL\*TEC\*2

NFDD 119 - 207

06/22/2023

AUGUSTA STATE TO PHILADELPHIA INTL

ALTITUDE 10000

ROUTE CONFIGURATION

CLOWW, K6, NH FIX	DELETED
WITNY, K6, MA FIX	DELETED
CLOWW, K6, NH FIX	ADDED
WITNY, K6, MA FIX	ADDED
HFD, VOR/DME	ADDED
HFD, VOR/DME	DELETED
MAD, VOR/DME	ADDED
MAD, VOR/DME	DELETED
BEADS, K6, NY FIX	ADDED
BEADS, K6, NY FIX	DELETED
T320 AWY	ADDED
V308 AWY	DELETED
BRIGS, K6, NJ FIX	ADDED
BRIGS, K6, NJ FIX	DELETED



ACY, VORTAC	ADDED
V184 AWY	ADDED
V184 AWY	DELETED
OOD, VORTAC	DELETED
OOD, VORTAC	ADDED

AUG\*PNE\*TEC\*1

NFDD 119 - 208

06/22/2023

AUGUSTA STATE TO NORTHEAST PHILADELPHIA

AIRCRAFT	SINGLE ENGINE ONLY
ALTITUDE	10000

ROUTE CONFIGURATION

ENE, VOR/DME	DELETED
T314 AWY	DELETED
GDM, VOR/DME	DELETED
T320 AWY	DELETED
MOGUL, K6, CT FIX	DELETED
ORW, VOR/DME	DELETED
V16 AWY	DELETED
DIXIE, K6, NJ FIX	DELETED
V276 AWY	DELETED
ARD, VOR/DME	DELETED
ENE, VOR/DME	ADDED
T314 AWY	ADDED
GDM, VOR/DME	ADDED
T320 AWY	ADDED
YANTC, K6, CT FIX	ADDED
T224 AWY	ADDED
DIXIE, K6, NJ FIX	ADDED
T438 AWY	ADDED
ARD, VOR/DME	ADDED

AUG\*PNE\*TEC\*2

NFDD 119 - 209

06/22/2023

AUGUSTA STATE TO NORTHEAST PHILADELPHIA

ALTITUDE	10000
----------	-------

ROUTE CONFIGURATION

CLOWW, K6, NH FIX	DELETED
WITNY, K6, MA FIX	DELETED
HFD, VOR/DME	DELETED
MAD, VOR/DME	DELETED
BEADS, K6, NY FIX	DELETED
V308 AWY	DELETED
MANTA, K6, NJ FIX	DELETED
V276 AWY	DELETED
ARD, VOR/DME	DELETED
CLOWW, K6, NH FIX	ADDED
WITNY, K6, MA FIX	ADDED
HFD, VOR/DME	ADDED
MAD, VOR/DME	ADDED
BEADS, K6, NY FIX	ADDED
T320 AWY	ADDED
MANTA, K6, NJ FIX	ADDED
T438 AWY	ADDED
ARD, VOR/DME	ADDED

AVP*LNS*TEC*1	NFDD 119 - 210	06/22/2023	
WILKES-BARRE/SCRANTON INTL TO LANCASTER			
ALTITUDE	6000		
ROUTE CONFIGURATION			
LVZ, VORTAC			DELETED
V93 AWY			DELETED
LRP, VOR/DME			DELETED
LVZ, VORTAC			ADDED
T295 AWY			ADDED
LRP, VOR/DME			ADDED
AVP*RDG*TEC*1	NFDD 119 - 211	06/22/2023	
WILKES-BARRE/SCRANTON INTL TO READING RGNL/CARL A SPAATZ FLD			
ALTITUDE	6000		
ROUTE CONFIGURATION			
V93 AWY			DELETED
LVZ, VORTAC			ADDED
T295 AWY			ADDED
DUMMR, K6, PA FIX			ADDED
BDL*ACY*TEC*1	NFDD 119 - 212	06/22/2023	
BRADLEY INTL TO ATLANTIC CITY INTL			
ALTITUDE	10000		
ROUTE CONFIGURATION			
GON, VOR/DME			DELETED
CCC, VOR/DME			DELETED
JFK, VOR/DME			DELETED
V229 AWY			DELETED
ACY, VORTAC			DELETED
GON, VOR/DME			ADDED
CCC, VOR/DME			ADDED
T224 AWY			ADDED
DIXIE, K6, NJ FIX			ADDED
T315 AWY			ADDED
ACY, VORTAC			ADDED
BDL*ACY*TEC*2	NFDD 119 - 213	06/22/2023	
BRADLEY INTL TO ATLANTIC CITY INTL			
ALTITUDE	10000		
ROUTE CONFIGURATION			
MAD, VOR/DME			DELETED
BEADS, K6, NY FIX			DELETED
V308 AWY			DELETED
BRIGS, K6, NJ FIX			DELETED
MAD, VOR/DME			ADDED
BEADS, K6, NY FIX			ADDED
T320 AWY			ADDED
BRIGS, K6, NJ FIX			ADDED
BDL*BWI*TEC*1	NFDD 119 - 214	06/22/2023	
BRADLEY INTL TO BALTIMORE/WASHINGTON INTL THURGOOD MARSHALL			
ALTITUDE	8000		MODIFIED

ROUTE CONFIGURATION			
GON, VOR/DME			DELETED
CCC, VOR/DME			DELETED
ENO, VORTAC			DELETED
V268 AWY			DELETED
GON, VOR/DME			ADDED
CCC, VOR/DME			ADDED
T224 AWY			ADDED
ENO, VORTAC			ADDED
T358 AWY			ADDED
SWANN, K6, MD FIX			ADDED
BDL*BWI*TEC*2		<b>NFDD 119 - 215</b>	06/22/2023
BRADLEY INTL TO BALTIMORE/WASHINGTON INTL THURGOOD MARSHALL			
ALTITUDE	8000		MODIFIED
ROUTE CONFIGURATION			
MAD, VOR/DME			DELETED
BEADS, K6, NY FIX			DELETED
V268 AWY			DELETED
MAD, VOR/DME			ADDED
BEADS, K6, NY FIX			ADDED
T320 AWY			ADDED
AVALO, K6, NJ FIX			ADDED
T358 AWY			ADDED
SWANN, K6, MD FIX			ADDED
BDL*DOV*TEC*1		<b>NFDD 119 - 216</b>	06/22/2023
BRADLEY INTL TO DOVER AFB			
ALTITUDE	10000		
ROUTE CONFIGURATION			
GON, VOR/DME			DELETED
CCC, VOR/DME			DELETED
V16 AWY			DELETED
ENO, VORTAC			DELETED
MAD, VOR/DME			ADDED
BEADS, K6, NY FIX			ADDED
V268 AWY			ADDED
ENO, VORTAC			ADDED
BDL*DOV*TEC*2		<b>NFDD 119 - 217</b>	06/22/2023
BRADLEY INTL TO DOVER AFB			
ALTITUDE	10000		
ROUTE CONFIGURATION			
MAD, VOR/DME			DELETED
BEADS, K6, NY FIX			DELETED
V268 AWY			DELETED
ENO, VORTAC			DELETED
MAD, VOR/DME			ADDED
BEADS, K6, NY FIX			ADDED
T320 AWY			ADDED
AVALO, K6, NJ FIX			ADDED
T358 AWY			ADDED
ENO, VORTAC			ADDED

BDL\*EWR\*TEC\*1

NFDD 119 - 218

06/22/2023

BRADLEY INTL TO NEWARK LIBERTY INTL

AIRCRAFT SINGLE ENGINE ONLY

ALTITUDE 10000

SPECIAL AREA TO NEWARK & SATS

ROUTE CONFIGURATION

HFD, VOR/DME

ADDED

T315 AWY

ADDED

SEALL, K6, CT FIX

ADDED

V188 AWY

ADDED

HFD, VOR/DME

DELETED

V229 AWY

DELETED

SEALL, K6, CT FIX

DELETED

V188 AWY

DELETED

CMK, VOR/DME

DELETED

V623 AWY

DELETED

SAX, VORTAC

DELETED

CMK, VOR/DME

ADDED

V623 AWY

ADDED

SAX, VORTAC

ADDED

BDL\*PHL\*TEC\*1

NFDD 119 - 219

06/22/2023

BRADLEY INTL TO PHILADELPHIA INTL

ALTITUDE 10000

ROUTE CONFIGURATION

GON, VOR/DME

DELETED

CCC, VOR/DME

DELETED

V16 AWY

DELETED

VCN, VOR/DME

DELETED

OOD, VORTAC

DELETED

GON, VOR/DME

ADDED

CCC, VOR/DME

ADDED

T224 AWY

ADDED

JHIMS, K6, NJ FIX

ADDED

OOD, VORTAC

ADDED

BDL\*PHL\*TEC\*2

NFDD 119 - 220

06/22/2023

BRADLEY INTL TO PHILADELPHIA INTL

ALTITUDE 10000

ROUTE CONFIGURATION

MAD, VOR/DME

DELETED

BEADS, K6, NY FIX

DELETED

V308 AWY

DELETED

BRIGS, K6, NJ FIX

DELETED

ACY, VORTAC

DELETED

V184 AWY

DELETED

OOD, VORTAC

DELETED

MAD, VOR/DME

ADDED

BEADS, K6, NY FIX

ADDED

T320 AWY

ADDED

BRIGS, K6, NJ FIX

ADDED

ACY, VORTAC

ADDED

V184 AWY			ADDED
OOD, VORTAC			ADDED
BDL*PNE*TEC*1	NFDD 119 - 221	06/22/2023	
BRADLEY INTL TO NORTHEAST PHILADELPHIA			
ALTITUDE		10000	
ROUTE CONFIGURATION			
GON, VOR/DME			DELETED
CCC, VOR/DME			DELETED
V16 AWY			DELETED
DIXIE, K6, NJ FIX			DELETED
V276 AWY			DELETED
ARD, VOR/DME			DELETED
GON, VOR/DME			ADDED
CCC, VOR/DME			ADDED
T224 AWY			ADDED
DIXIE, K6, NJ FIX			ADDED
T438 AWY			ADDED
ARD, VOR/DME			ADDED
BDL*PNE*TEC*2	NFDD 119 - 222	06/22/2023	
BRADLEY INTL TO NORTHEAST PHILADELPHIA			
ALTITUDE		10000	
ROUTE CONFIGURATION			
MAD, VOR/DME			DELETED
BEADS, K6, NY FIX			DELETED
V308 AWY			DELETED
MANTA, K6, NJ FIX			DELETED
V276 AWY			DELETED
ARD, VOR/DME			DELETED
MAD, VOR/DME			ADDED
BEADS, K6, NY FIX			ADDED
T320 AWY			ADDED
MANTA, K6, NJ FIX			ADDED
T438 AWY			ADDED
ARD, VOR/DME			ADDED
BDL*RIC*TEC*1	NFDD 119 - 223	06/22/2023	
BRADLEY INTL TO RICHMOND INTL			
ALTITUDE		10000	
ROUTE CONFIGURATION			
GON, VOR/DME			DELETED
CCC, VOR/DME			DELETED
V16 AWY			DELETED
RIC, VORTAC			DELETED
GON, VOR/DME			ADDED
CCC, VOR/DME			ADDED
T224 AWY			ADDED
COLIN, K6, VA FIX			ADDED
BDL*RIC*TEC*2	NFDD 119 - 224	06/22/2023	
BRADLEY INTL TO RICHMOND INTL			
ALTITUDE		10000	

ROUTE CONFIGURATION			
MAD, VOR/DME			DELETED
BEADS, K6, NY FIX			DELETED
V268 AWY			DELETED
ENO, VORTAC			DELETED
V16 AWY			DELETED
MAD, VOR/DME			ADDED
BEADS, K6, NY FIX			ADDED
T320 AWY			ADDED
ENO, VORTAC			ADDED
T224 AWY			ADDED
COLIN, K6, VA FIX			ADDED
BDL*TTN*TEC*1		<b>NFDD 119 - 225</b>	06/22/2023
BRADLEY INTL TO TRENTON MERCER			
ALTITUDE	10000		
ROUTE CONFIGURATION			
GON, VOR/DME			DELETED
CCC, VOR/DME			DELETED
V16 AWY			DELETED
DIXIE, K6, NJ FIX			DELETED
V276 AWY			DELETED
RBV, VORTAC			DELETED
GON, VOR/DME			ADDED
CCC, VOR/DME			ADDED
T224 AWY			ADDED
DIXIE, K6, NJ FIX			ADDED
T438 AWY			ADDED
RBV, VORTAC			ADDED
BDL*TTN*TEC*2		<b>NFDD 119 - 226</b>	06/22/2023
BRADLEY INTL TO TRENTON MERCER			
ALTITUDE	10000		
ROUTE CONFIGURATION			
MAD, VOR/DME			DELETED
BEADS, K6, NY FIX			DELETED
V308 AWY			DELETED
MANTA, K6, NJ FIX			DELETED
V276 AWY			DELETED
ARD, VOR/DME			DELETED
MAD, VOR/DME			ADDED
BEADS, K6, NY FIX			ADDED
T320 AWY			ADDED
MANTA, K6, NJ FIX			ADDED
T438 AWY			ADDED
ARD, VOR/DME			ADDED
BDL*WRI*TEC*1		<b>NFDD 119 - 227</b>	06/22/2023
BRADLEY INTL TO MC GUIRE FLD (JOINT BASE MC GUIRE DIX LAKEHURST)			
ALTITUDE	10000		
ROUTE CONFIGURATION			
GON, VOR/DME			DELETED
CCC, VOR/DME			DELETED

V16 AWY	DELETED
CYN, VORTAC	DELETED
GON, VOR/DME	ADDED
CCC, VOR/DME	ADDED
T224 AWY	ADDED
CYN, VORTAC	ADDED

BDL\*WRI\*TEC\*2 NFDD 119 - 228 06/22/2023  
 BRADLEY INTL TO MC GUIRE FLD (JOINT BASE MC GUIRE DIX LAKEHURST)

ALTITUDE	10000	
ROUTE CONFIGURATION		
MAD, VOR/DME		DELETED
BEADS, K6, NY FIX		DELETED
V308 AWY		DELETED
DRIFT, K6, NJ FIX		DELETED
V312 AWY		DELETED
CYN, VORTAC		DELETED
MAD, VOR/DME		ADDED
BEADS, K6, NY FIX		ADDED
T320 AWY		ADDED
DRIFT, K6, NJ FIX		ADDED
T416 AWY		ADDED
CYN, VORTAC		ADDED

BDR\*ACY\*TEC\*1 NFDD 119 - 229 06/22/2023  
 BRIDGEPORT/SIKORSKY TO ATLANTIC CITY INTL

AIRCRAFT	SINGLE ENGINE ONLY	
ALTITUDE	6000	
ROUTE CONFIGURATION		
CCC, VOR/DME		DELETED
V16 AWY		DELETED
DIXIE, K6, NJ FIX		DELETED
V229 AWY		DELETED
ACY, VORTAC		DELETED
CCC, VOR/DME		ADDED
T224 AWY		ADDED
DIXIE, K6, NJ FIX		ADDED
T315 AWY		ADDED
ACY, VORTAC		ADDED

BDR\*BOS\*TEC\*2 NFDD 119 - 230 06/22/2023  
 BRIDGEPORT/SIKORSKY TO GENERAL EDWARD LAWRENCE LOGAN INTL

AIRCRAFT	PROPS LESS THAN 250 KTS IAS	
ALTITUDE	10000	
ROUTE CONFIGURATION		
MAD, VOR/DME		DELETED
CARLD, K6, CT FIX		DELETED
ORW, VOR/DME		DELETED
V16 AWY		DELETED
WOONS, K6, RI FIX		DELETED
MAD, VOR/DME		ADDED
CARLD, K6, CT FIX		ADDED
YANTC, K6, CT FIX		ADDED

T224 AWY  
WOONS, K6, RI FIX

ADDED  
ADDED

BDR\*BWI\*TEC\*1

NFDD 119 - 231

06/22/2023

BRIDGEPORT/SIKORSKY TO BALTIMORE/WASHINGTON INTL THURGOOD MARSHALL

AIRCRAFT SINGLE ENGINE ONLY

ALTITUDE 6000

ROUTE CONFIGURATION

CCC, VOR/DME

DELETED

V16 AWY

DELETED

ENO, VORTAC

DELETED

V268 AWY

DELETED

SWANN, K6, MD FIX

DELETED

CCC, VOR/DME

ADDED

T224 AWY

ADDED

DIXIE, K6, NJ FIX

ADDED

V1 AWY

ADDED

LEEAH, K6, NJ FIX

ADDED

T358 AWY

ADDED

SWANN, K6, MD FIX

ADDED

BDR\*DCA\*TEC\*1

NFDD 119 - 232

06/22/2023

BRIDGEPORT/SIKORSKY TO RONALD REAGAN WASHINGTON NTL

AIRCRAFT SINGLE ENGINE ONLY

ALTITUDE 6000

ROUTE CONFIGURATION

CCC, VOR/DME

DELETED

V16 AWY

DELETED

DIXIE, K6, NJ FIX

DELETED

V1 AWY

DELETED

V308 AWY

DELETED

BILIT, K6, MD FIX

DELETED

CAPKO, K6, MD FIX

DELETED

CCC, VOR/DME

ADDED

T224 AWY

ADDED

DIXIE, K6, NJ FIX

ADDED

V1 AWY

ADDED

LEEAH, K6, NJ FIX

ADDED

T315 AWY

ADDED

CHOPS, K6, MD FIX

ADDED

T320 AWY

ADDED

VAALI, K6, MD FIX

ADDED

CAPKO, K6, MD FIX

ADDED

BDR\*IAD\*TEC\*1

NFDD 119 - 233

06/22/2023

BRIDGEPORT/SIKORSKY TO WASHINGTON DULLES INTL

AIRCRAFT SINGLE ENGINE ONLY

ALTITUDE 6000

ROUTE CONFIGURATION

CCC, VOR/DME

DELETED

V16 AWY

DELETED

DIXIE, K6, NJ FIX

DELETED

V1 AWY

DELETED



LEEAH, K6, NJ FIX	DELETED
T358 AWY	DELETED
OBWON, K6, MD FIX	DELETED
T356 AWY	DELETED
WOOLY, K6, MD FIX	DELETED
MRB, VORTAC	DELETED
CCC, VOR/DME	ADDED
T224 AWY	ADDED
DIXIE, K6, NJ FIX	ADDED
V1 AWY	ADDED
LEEAH, K6, NJ FIX	ADDED
T358 AWY	ADDED
OBWON, K6, MD FIX	ADDED
T356 AWY	ADDED
TWIRK, K6, MD FIX	ADDED
T358 AWY	ADDED
MRB, VORTAC	ADDED

BDR\*LNS\*TEC\*1 **NFDD 119 - 234** 06/22/2023

BRIDGEPORT/SIKORSKY TO LANCASTER

ALTITUDE	5000	
ROUTE CONFIGURATION		
HUO, VOR/DME		DELETED
V162 AWY		DELETED
ETX, VOR/DME		DELETED
V93 AWY		DELETED
LRP, VOR/DME		DELETED
HUO, VOR/DME		ADDED
V162 AWY		ADDED
DUMMR, K6, PA FIX		ADDED
T295 AWY		ADDED
LRP, VOR/DME		ADDED

BDR\*MIV\*TEC\*1 **NFDD 119 - 235** 06/22/2023

BRIDGEPORT/SIKORSKY TO MILLVILLE MUNI

AIRCRAFT	SINGLE ENGINE ONLY	
ALTITUDE	6000	
ROUTE CONFIGURATION		
CCC, VOR/DME		DELETED
V16 AWY		DELETED
VCN, VOR/DME		DELETED
CCC, VOR/DME		ADDED
T224 AWY		ADDED
JIMS, K6, NJ FIX		ADDED

BDR\*ORF\*TEC\*1 **NFDD 119 - 236** 06/22/2023

BRIDGEPORT/SIKORSKY TO NORFOLK INTL

AIRCRAFT	SINGLE ENGINE ONLY	
ALTITUDE	6000	
ROUTE CONFIGURATION		
CCC, VOR/DME		DELETED
V16 AWY		DELETED
DIXIE, K6, NJ FIX		DELETED

V1 AWY	DELETED
CCC, VOR/DME	ADDED
T224 AWY	ADDED
DIXIE, K6, NJ FIX	ADDED
V1 AWY	ADDED
CCV, VORTAC	ADDED

BDR\*OWD\*TEC\*1 **NFDD 119 - 237** 06/22/2023

BRIDGEPORT/SIKORSKY TO NORWOOD MEML

AIRCRAFT	PROPS LESS THAN 250 KTS IAS	
ALTITUDE	10000	
ROUTE CONFIGURATION		
MAD, VOR/DME		DELETED
ORW, VOR/DME		DELETED
V16 AWY		DELETED
WOONS, K6, RI FIX		DELETED
MAD, VOR/DME		ADDED
YANTC, K6, CT FIX		ADDED
T224 AWY		ADDED
WOONS, K6, RI FIX		ADDED

BDR\*PHL\*TEC\*1 **NFDD 119 - 238** 06/22/2023

BRIDGEPORT/SIKORSKY TO PHILADELPHIA INTL

AIRCRAFT	SINGLE ENGINE ONLY	
ALTITUDE	6000	
ROUTE CONFIGURATION		
DIXIE, K6, NJ FIX		DELETED
V16 AWY		DELETED
CYN, VORTAC		DELETED
V312 AWY		DELETED
OOD, VORTAC		DELETED
DIXIE, K6, NJ FIX		ADDED
T224 AWY		ADDED
JIIMS, K6, NJ FIX		ADDED
OOD, VORTAC		ADDED

BDR\*PNE\*TEC\*1 **NFDD 119 - 239** 06/22/2023

BRIDGEPORT/SIKORSKY TO NORTHEAST PHILADELPHIA

AIRCRAFT	SINGLE ENGINE ONLY	
ALTITUDE	6000	
ROUTE CONFIGURATION		
CCC, VOR/DME		DELETED
V16 AWY		DELETED
DIXIE, K6, NJ FIX		DELETED
V276 AWY		DELETED
ARD, VOR/DME		DELETED
CCC, VOR/DME		ADDED
T224 AWY		ADDED
DIXIE, K6, NJ FIX		ADDED
T438 AWY		ADDED
ARD, VOR/DME		ADDED

BDR\*RIC\*TEC\*1 NFDD 119 - 240 06/22/2023  
 BRIDGEPORT/SIKORSKY TO RICHMOND INTL  
 AIRCRAFT SINGLE ENGINE ONLY  
 ALTITUDE 6000  
 ROUTE CONFIGURATION

CCC, VOR/DME	DELETED
V16 AWY	DELETED
CCC, VOR/DME	ADDED
T224 AWY	ADDED
DIXIE, K6, NJ FIX	ADDED
V1 AWY	ADDED
LEEAH, K6, NJ FIX	ADDED
T315 AWY	ADDED
COLIN, K6, VA FIX	ADDED

BDR\*SBY\*TEC\*1 NFDD 119 - 241 06/22/2023  
 BRIDGEPORT/SIKORSKY TO SALISBURY-OCEAN CITY WICOMICO RGNL  
 AIRCRAFT SINGLE ENGINE ONLY  
 ALTITUDE 6000  
 ROUTE CONFIGURATION

CCC, VOR/DME	DELETED
V16 AWY	DELETED
DIXIE, K6, NJ FIX	DELETED
V1 AWY	DELETED
CCC, VOR/DME	ADDED
T224 AWY	ADDED
DIXIE, K6, NJ FIX	ADDED
V1 AWY	ADDED
SBY, VORTAC	ADDED

BDR\*WRI\*TEC\*1 NFDD 119 - 242 06/22/2023  
 BRIDGEPORT/SIKORSKY TO MC GUIRE FLD (JOINT BASE MC GUIRE DIX LAKEHURST)  
 AIRCRAFT SINGLE ENGINE ONLY  
 ALTITUDE 6000  
 ROUTE CONFIGURATION

CCC, VOR/DME	DELETED
V16 AWY	DELETED
DIXIE, K6, NJ FIX	DELETED
V16 AWY	DELETED
CYN, VORTAC	DELETED
CCC, VOR/DME	ADDED
T224 AWY	ADDED
CYN, VORTAC	ADDED

BDR\*WWD\*TEC\*1 NFDD 119 - 243 06/22/2023  
 BRIDGEPORT/SIKORSKY TO CAPE MAY COUNTY  
 AIRCRAFT SINGLE ENGINE ONLY  
 ALTITUDE 6000  
 ROUTE CONFIGURATION

CCC, VOR/DME	DELETED
V16 AWY	DELETED
DIXIE, K6, NJ FIX	DELETED
V229 AWY	DELETED

PANZE, K6, NJ FIX	DELETED
V44 AWY	DELETED
SIE, VORTAC	DELETED
CCC, VOR/DME	ADDED
T224 AWY	ADDED
DIXIE, K6, NJ FIX	ADDED
T315 AWY	ADDED
PANZE, K6, NJ FIX	ADDED
V44 AWY	ADDED
SIE, VORTAC	ADDED

BGR\*EWR\*TEC\*1 NFDD 119 - 244 06/22/2023

BANGOR INTL TO NEWARK LIBERTY INTL

AIRCRAFT	RNAV ONLY
ALTITUDE	10000
SPECIAL AREA	TO NEWARK & SATS

ROUTE CONFIGURATION

CLOWW, K6, NH FIX	DELETED
CLOWW, K6, NH FIX	ADDED
WITNY, K6, MA FIX	DELETED
WITNY, K6, MA FIX	ADDED
HFD, VOR/DME	DELETED
HFD, VOR/DME	ADDED
V229 AWY	DELETED
T315 AWY	ADDED
V188 AWY	DELETED
SEALL, K6, CT FIX	ADDED
CMK, VOR/DME	DELETED
V188 AWY	ADDED
V623 AWY	DELETED
CMK, VOR/DME	ADDED
SAX, VORTAC	DELETED
V623 AWY	ADDED
SAX, VORTAC	ADDED

BOS\*ACY\*TEC\*1 NFDD 119 - 245 06/22/2023

GENERAL EDWARD LAWRENCE LOGAN INTL TO ATLANTIC CITY INTL

ALTITUDE	10000
SPECIAL AREA	FROM BOSTON (NORTH SATS)

ROUTE CONFIGURATION

BOSOX, K6, MA FIX	DELETED
V1 AWY	DELETED
GRAYM, K6, MA FIX	DELETED
T320 AWY	DELETED
MOGUL, K6, CT FIX	DELETED
ORW, VOR/DME	DELETED
V16 AWY	DELETED
JFK, VOR/DME	DELETED
V229 AWY	DELETED
ACY, VORTAC	DELETED
BOSOX, K6, MA FIX	ADDED
V1 AWY	ADDED
GRAYM, K6, MA FIX	ADDED

T320 AWY	ADDED
YANTC, K6, CT FIX	ADDED
T224 AWY	ADDED
JFK, VOR/DME	ADDED
T315 AWY	ADDED
ACY, VORTAC	ADDED

BOS\*ACY\*TEC\*2 NFDD 119 - 246 06/22/2023  
GENERAL EDWARD LAWRENCE LOGAN INTL TO ATLANTIC CITY INTL

ALTITUDE 10000

ROUTE CONFIGURATION

BOSOX, K6, MA FIX	DELETED
V1 AWY	DELETED
MAD, VOR/DME	DELETED
BEADS, K6, NY FIX	DELETED
V308 AWY	DELETED
BRIGS, K6, NJ FIX	DELETED
BOSOX, K6, MA FIX	ADDED
V1 AWY	ADDED
MAD, VOR/DME	ADDED
BEADS, K6, NY FIX	ADDED
T320 AWY	ADDED
BRIGS, K6, NJ FIX	ADDED

BOS\*ACY\*TEC\*3 NFDD 119 - 247 06/22/2023  
GENERAL EDWARD LAWRENCE LOGAN INTL TO ATLANTIC CITY INTL

AIRCRAFT PREFERRED SINGLE ENGINE ONLY

ALTITUDE 10000

SPECIAL AREA FROM BOSTON (SOUTH SATS)

ROUTE CONFIGURATION

V268 AWY	DELETED
HTO, VORTAC	DELETED
CCC, VOR/DME	DELETED
V16 AWY	DELETED
V229 AWY	DELETED
BURDY, K6, MA FIX	ADDED
V268 AWY	ADDED
SEY, VOR/DME	ADDED
ORCHA, K6, NY FIX	ADDED
CCC, VOR/DME	ADDED
T224 AWY	ADDED
JFK, VOR/DME	ADDED
T315 AWY	ADDED
ACY, VORTAC	ADDED

BOS\*ACY\*TEC\*4 NFDD 119 - 248 06/22/2023  
GENERAL EDWARD LAWRENCE LOGAN INTL TO ATLANTIC CITY INTL

ALTITUDE 10000

SPECIAL AREA FROM BOSTON (SOUTH SATS)

ROUTE CONFIGURATION

V268 AWY	DELETED
BRIGS, K6, NJ FIX	DELETED
BURDY, K6, MA FIX	ADDED

V268 AWY	ADDED
SEY, VOR/DME	ADDED
ORCHA, K6, NY FIX	ADDED
T320 AWY	ADDED
BRIGS, K6, NJ FIX	ADDED

BOS\*BDR\*TEC\*2 NFDD 119 - 249 06/22/2023

GENERAL EDWARD LAWRENCE LOGAN INTL TO BRIDGEPORT/SIKORSKY

ALTITUDE	10000	
SPECIAL AREA	FROM BOSTON (SOUTH SATS)	MODIFIED
ROUTE CONFIGURATION		
V34 AWY		ADDED
BOS, VOR/DME		DELETED
V268 AWY		DELETED
BURDY, K6, MA FIX		ADDED
SEY, VOR/DME		DELETED
V268 AWY		ADDED
V34 AWY		DELETED
SEY, VOR/DME		ADDED
CREAM, K6, NY FIX		DELETED
CREAM, K6, NY FIX		ADDED
V374 AWY		DELETED
V374 AWY		ADDED
DENNA, K6, CT FIX		DELETED
DENNA, K6, CT FIX		ADDED

BOS\*BWI\*TEC\*1 NFDD 119 - 250 06/22/2023

GENERAL EDWARD LAWRENCE LOGAN INTL TO BALTIMORE/WASHINGTON INTL THURGOOD MARSHALL

ALTITUDE	8000	MODIFIED
SPECIAL AREA	FROM BOSTON (NORTH SATS)	MODIFIED
ROUTE CONFIGURATION		
BOSOX, K6, MA FIX		DELETED
V1 AWY		DELETED
GRAYM, K6, MA FIX		DELETED
T320 AWY		DELETED
MOGUL, K6, CT FIX		DELETED
ORW, VOR/DME		DELETED
V16 AWY		DELETED
ENO, VORTAC		DELETED
T358 AWY		DELETED
SWANN, K6, MD FIX		DELETED
BOSOX, K6, MA FIX		ADDED
V1 AWY		ADDED
GRAYM, K6, MA FIX		ADDED
T320 AWY		ADDED
YANTC, K6, CT FIX		ADDED
T224 AWY		ADDED
ENO, VORTAC		ADDED
T358 AWY		ADDED
SWANN, K6, MD FIX		ADDED

BOS\*BWI\*TEC\*2 NFDD 119 - 251 06/22/2023

GENERAL EDWARD LAWRENCE LOGAN INTL TO BALTIMORE/WASHINGTON INTL THURGOOD MARSHALL

ALTITUDE	8000	MODIFIED
ROUTE CONFIGURATION		
BOSOX, K6, MA FIX		DELETED
V1 AWY		DELETED
MAD, VOR/DME		DELETED
BEADS, K6, NY FIX		DELETED
V268 AWY		DELETED
BOSOX, K6, MA FIX		ADDED
V1 AWY		ADDED
MAD, VOR/DME		ADDED
BEADS, K6, NY FIX		ADDED
T320 AWY		ADDED
AVALO, K6, NJ FIX		ADDED
T358 AWY		ADDED
SWANN, K6, MD FIX		ADDED

BOS\*BWI\*TEC\*3 NFDD 119 - 252    06/22/2023  
GENERAL EDWARD LAWRENCE LOGAN INTL TO BALTIMORE/WASHINGTON INTL THURGOOD MARSHALL

AIRCRAFT	PREFERRED SINGLE ENGINE ONLY	
ALTITUDE	8000	MODIFIED
SPECIAL AREA	FROM BOSTON (SOUTH SATS)	MODIFIED
ROUTE CONFIGURATION		
V268 AWY		DELETED
HTO, VORTAC		DELETED
CCC, VOR/DME		DELETED
V16 AWY		DELETED
V44 AWY		DELETED
V268 AWY		DELETED
BURDY, K6, MA FIX		ADDED
V268 AWY		ADDED
SEY, VOR/DME		ADDED
ORCHA, K6, NY FIX		ADDED
CCC, VOR/DME		ADDED
T224 AWY		ADDED
DIXIE, K6, NJ FIX		ADDED
T315 AWY		ADDED
PANZE, K6, NJ FIX		ADDED
AVALO, K6, NJ FIX		ADDED
T358 AWY		ADDED
SWANN, K6, MD FIX		ADDED

BOS\*BWI\*TEC\*4 NFDD 119 - 253    06/22/2023  
GENERAL EDWARD LAWRENCE LOGAN INTL TO BALTIMORE/WASHINGTON INTL THURGOOD MARSHALL

ALTITUDE	8000	MODIFIED
SPECIAL AREA	FROM BOSTON (SOUTH SATS)	MODIFIED
ROUTE CONFIGURATION		
V268 AWY		DELETED
BURDY, K6, MA FIX		ADDED
V268 AWY		ADDED
SEY, VOR/DME		ADDED
ORCHA, K6, NY FIX		ADDED
T320 AWY		ADDED
AVALO, K6, NJ FIX		ADDED

T358 AWY  
SWANN, K6, MD FIX

ADDED  
ADDED

BOS\*DOV\*TEC\*1

NFDD 119 - 254 06/22/2023

GENERAL EDWARD LAWRENCE LOGAN INTL TO DOVER AFB

ALTITUDE 10000  
SPECIAL AREA FROM BOSTON (NORTH SATS)  
ROUTE CONFIGURATION  
BOSOX, K6, MA FIX  
V1 AWY  
GRAYM, K6, MA FIX  
T320 AWY  
MOGUL, K6, CT FIX  
ORW, VOR/DME  
V16 AWY  
ENO, VORTAC  
BOSOX, K6, MA FIX  
V1 AWY  
GRAYM, K6, MA FIX  
T320 AWY  
YANTC, K6, CT FIX  
T224 AWY  
ENO, VORTAC

MODIFIED  
  
DELETED  
DELETED  
DELETED  
DELETED  
DELETED  
DELETED  
DELETED  
DELETED  
DELETED  
ADDED  
ADDED  
ADDED  
ADDED  
ADDED  
ADDED  
ADDED

BOS\*DOV\*TEC\*2

NFDD 119 - 255 06/22/2023

GENERAL EDWARD LAWRENCE LOGAN INTL TO DOVER AFB

ALTITUDE 10000  
ROUTE CONFIGURATION  
BOSOX, K6, MA FIX  
V1 AWY  
MAD, VOR/DME  
BEADS, K6, NY FIX  
V268 AWY  
ENO, VORTAC  
BOSOX, K6, MA FIX  
V1 AWY  
MAD, VOR/DME  
BEADS, K6, NY FIX  
T320 AWY  
AVALO, K6, NJ FIX  
T358 AWY  
ENO, VORTAC

DELETED  
DELETED  
DELETED  
DELETED  
DELETED  
DELETED  
ADDED  
ADDED  
ADDED  
ADDED  
ADDED  
ADDED  
ADDED  
ADDED

BOS\*DOV\*TEC\*3

NFDD 119 - 256 06/22/2023

GENERAL EDWARD LAWRENCE LOGAN INTL TO DOVER AFB

AIRCRAFT PREFERRED SINGLE ENGINE ONLY  
ALTITUDE 10000  
SPECIAL AREA FROM BOSTON (SOUTH SATS)  
ROUTE CONFIGURATION  
V268 AWY  
HTO, VORTAC  
CCC, VOR/DME  
V16 AWY

MODIFIED  
  
DELETED  
DELETED  
DELETED  
DELETED



ENO, VORTAC		DELETED
BURDY, K6, MA FIX		ADDED
V268 AWY		ADDED
SEY, VOR/DME		ADDED
ORCHA, K6, NY FIX		ADDED
CCC, VOR/DME		ADDED
T224 AWY		ADDED
ENO, VORTAC		ADDED

BOS\*DOV\*TEC\*4 NFDD 119 - 257 06/22/2023

GENERAL EDWARD LAWRENCE LOGAN INTL TO DOVER AFB		
ALTITUDE	10000	
SPECIAL AREA	FROM BOSTON (SOUTH SATS)	MODIFIED
ROUTE CONFIGURATION		
V268 AWY		DELETED
ENO, VORTAC		DELETED
BURDY, K6, MA FIX		ADDED
V268 AWY		ADDED
SEY, VOR/DME		ADDED
ORCHA, K6, NY FIX		ADDED
T320 AWY		ADDED
AVALO, K6, NJ FIX		ADDED
T358 AWY		ADDED
ENO, VORTAC		ADDED

BOS\*EWR\*TEC\*1 NFDD 119 - 258 06/22/2023

GENERAL EDWARD LAWRENCE LOGAN INTL TO NEWARK LIBERTY INTL		
AIRCRAFT	SINGLE ENGINE ONLY	
ALTITUDE	10000	
SPECIAL AREA	TO NEWARK & SATS	
ROUTE CONFIGURATION		
BOSOX, K6, MA FIX		DELETED
V1 AWY		DELETED
HFD, VOR/DME		DELETED
V229 AWY		DELETED
SEALL, K6, CT FIX		DELETED
V188 AWY		DELETED
CMK, VOR/DME		DELETED
V623 AWY		DELETED
SAX, VORTAC		DELETED
BOSOX, K6, MA FIX		ADDED
V1 AWY		ADDED
HFD, VOR/DME		ADDED
T315 AWY		ADDED
SEALL, K6, CT FIX		ADDED
V188 AWY		ADDED
CMK, VOR/DME		ADDED
V623 AWY		ADDED
SAX, VORTAC		ADDED

BOS\*FOK\*TEC\*2 NFDD 119 - 259 06/22/2023

GENERAL EDWARD LAWRENCE LOGAN INTL TO FRANCIS S GABRESKI	
ALTITUDE	10000

SPECIAL AREA	FROM BOSTON (SOUTH SATS)	MODIFIED
ROUTE CONFIGURATION		
V268 AWY		DELETED
HTO, VORTAC		DELETED
BURDY, K6, MA FIX		ADDED
V268 AWY		ADDED
SEY, VOR/DME		ADDED
ORCHA, K6, NY FIX		ADDED

BOS\*HVN\*TEC\*2 NFDD 119 - 260 06/22/2023  
GENERAL EDWARD LAWRENCE LOGAN INTL TO TWEED/NEW HAVEN

ALTITUDE	10000	
SPECIAL AREA	FROM BOSTON (SOUTH SATS)	MODIFIED
ROUTE CONFIGURATION		
V268 AWY		DELETED
SEY, VOR/DME		DELETED
V34 AWY		DELETED
CREAM, K6, NY FIX		DELETED
BURDY, K6, MA FIX		ADDED
V268 AWY		ADDED
SEY, VOR/DME		ADDED
V34 AWY		ADDED
CREAM, K6, NY FIX		ADDED

BOS\*ISP\*TEC\*2 NFDD 119 - 261 06/22/2023  
GENERAL EDWARD LAWRENCE LOGAN INTL TO LONG ISLAND MAC ARTHUR

ALTITUDE	10000	
SPECIAL AREA	FROM BOSTON (SOUTH SATS)	MODIFIED
ROUTE CONFIGURATION		
V268 AWY		DELETED
HTO, VORTAC		DELETED
V46 AWY		DELETED
CCC, VOR/DME		DELETED
BURDY, K6, MA FIX		ADDED
V268 AWY		ADDED
SEY, VOR/DME		ADDED
ORCHA, K6, NY FIX		ADDED
CCC, VOR/DME		ADDED

BOS\*JFK\*TEC\*2 NFDD 119 - 262 06/22/2023  
GENERAL EDWARD LAWRENCE LOGAN INTL TO JOHN F KENNEDY INTL

ALTITUDE	10000	
SPECIAL AREA	FROM BOSTON (SOUTH SATS)	MODIFIED
ROUTE CONFIGURATION		
V268 AWY		DELETED
HTO, VORTAC		DELETED
V46 AWY		DELETED
DPK, VOR/DME		DELETED
BURDY, K6, MA FIX		ADDED
BURDY, K6, MA FIX		ADDED
V268 AWY		ADDED
ORCHA, K6, NY FIX		ADDED
CCC, VOR/DME		ADDED

V46 AWY  
DPK, VOR/DME

ADDED  
ADDED

BOS\*PHL\*TEC\*1

NFDD 119 - 263

06/22/2023

GENERAL EDWARD LAWRENCE LOGAN INTL TO PHILADELPHIA INTL

ALTITUDE 10000  
SPECIAL AREA FROM BOSTON (NORTH SATS)

MODIFIED

ROUTE CONFIGURATION

BOSOX, K6, MA FIX  
V1 AWY  
GRAYM, K6, MA FIX  
T320 AWY  
MOGUL, K6, CT FIX  
ORW, VOR/DME  
V16 AWY  
VCN, VOR/DME  
OOD, VORTAC  
BOSOX, K6, MA FIX  
V1 AWY  
GRAYM, K6, MA FIX  
T320 AWY  
YANTC, K6, CT FIX  
T224 AWY  
JIIMS, K6, NJ FIX  
OOD, VORTAC

DELETED  
DELETED  
DELETED  
DELETED  
DELETED  
DELETED  
DELETED  
DELETED  
DELETED  
DELETED  
ADDED  
ADDED  
ADDED  
ADDED  
ADDED  
ADDED  
ADDED  
ADDED

BOS\*PHL\*TEC\*2

NFDD 119 - 264

06/22/2023

GENERAL EDWARD LAWRENCE LOGAN INTL TO PHILADELPHIA INTL

ALTITUDE 10000

ROUTE CONFIGURATION

BOSOX, K6, MA FIX  
V1 AWY  
MAD, VOR/DME  
BEADS, K6, NY FIX  
V308 AWY  
BRIGS, K6, NJ FIX  
ACY, VORTAC  
V184 AWY  
OOD, VORTAC  
BOSOX, K6, MA FIX  
V1 AWY  
MAD, VOR/DME  
BEADS, K6, NY FIX  
T320 AWY  
BRIGS, K6, NJ FIX  
ACY, VORTAC  
V184 AWY  
OOD, VORTAC

DELETED  
DELETED  
DELETED  
DELETED  
DELETED  
DELETED  
DELETED  
DELETED  
DELETED  
DELETED  
ADDED  
ADDED  
ADDED  
ADDED  
ADDED  
ADDED  
ADDED  
ADDED

BOS\*PHL\*TEC\*3

NFDD 119 - 265

06/22/2023

GENERAL EDWARD LAWRENCE LOGAN INTL TO PHILADELPHIA INTL

AIRCRAFT PREFERRED SINGLE ENGINE ONLY  
ALTITUDE 10000

SPECIAL AREA	FROM BOSTON (SOUTH SATS)	MODIFIED
ROUTE CONFIGURATION		
V268 AWY		DELETED
HTO, VORTAC		DELETED
CCC, VOR/DME		DELETED
V16 AWY		DELETED
VCN, VOR/DME		DELETED
OOD, VORTAC		DELETED
BURDY, K6, MA FIX		ADDED
V268 AWY		ADDED
SEY, VOR/DME		ADDED
ORCHA, K6, NY FIX		ADDED
CCC, VOR/DME		ADDED
T224 AWY		ADDED
JIIIMS, K6, NJ FIX		ADDED
OOD, VORTAC		ADDED

BOS\*PHL\*TEC\*4 NFDD 119 - 266 06/22/2023

GENERAL EDWARD LAWRENCE LOGAN INTL TO PHILADELPHIA INTL

ALTITUDE	10000	
SPECIAL AREA	FROM BOSTON (SOUTH SATS)	MODIFIED
ROUTE CONFIGURATION		
V268 AWY		DELETED
BRIGS, K6, NJ FIX		DELETED
ACY, VORTAC		DELETED
V184 AWY		DELETED
OOD, VORTAC		DELETED
BURDY, K6, MA FIX		ADDED
V268 AWY		ADDED
SEY, VOR/DME		ADDED
ORCHA, K6, NY FIX		ADDED
T320 AWY		ADDED
BRIGS, K6, NJ FIX		ADDED
ACY, VORTAC		ADDED
V184 AWY		ADDED
OOD, VORTAC		ADDED

BOS\*PNE\*TEC\*1 NFDD 119 - 267 06/22/2023

GENERAL EDWARD LAWRENCE LOGAN INTL TO NORTHEAST PHILADELPHIA

AIRCRAFT	SINGLE ENGINE ONLY	
ALTITUDE	10000	
SPECIAL AREA	FROM BOSTON (NORTH SATS)	MODIFIED
ROUTE CONFIGURATION		
BOSOX, K6, MA FIX		DELETED
V1 AWY		DELETED
GRAYM, K6, MA FIX		DELETED
T320 AWY		DELETED
MOGUL, K6, CT FIX		DELETED
ORW, VOR/DME		DELETED
V16 AWY		DELETED
DIXIE, K6, NJ FIX		DELETED
V276 AWY		DELETED
ARD, VOR/DME		DELETED

BOSOX, K6, MA FIX	ADDED
V1 AWY	ADDED
GRAYM, K6, MA FIX	ADDED
T320 AWY	ADDED
YANTC, K6, CT FIX	ADDED
T224 AWY	ADDED
DIXIE, K6, NJ FIX	ADDED
T438 AWY	ADDED
ARD, VOR/DME	ADDED

BOS\*PNE\*TEC\*2 NFDD 119 - 268 06/22/2023  
GENERAL EDWARD LAWRENCE LOGAN INTL TO NORTHEAST PHILADELPHIA

AIRCRAFT	PREFERRED SINGLE ENGINE ONLY	
ALTITUDE	10000	
SPECIAL AREA	FROM BOSTON (SOUTH SATS)	MODIFIED
ROUTE CONFIGURATION		
V268 AWY		DELETED
HTO, VORTAC		DELETED
CCC, VOR/DME		DELETED
V16 AWY		DELETED
DIXIE, K6, NJ FIX		DELETED
V276 AWY		DELETED
ARD, VOR/DME		DELETED
BURDY, K6, MA FIX		ADDED
V268 AWY		ADDED
SEY, VOR/DME		ADDED
ORCHA, K6, NY FIX		ADDED
CCC, VOR/DME		ADDED
T224 AWY		ADDED
DIXIE, K6, NJ FIX		ADDED
T438 AWY		ADDED
ARD, VOR/DME		ADDED

BOS\*PNE\*TEC\*3 NFDD 119 - 269 06/22/2023  
GENERAL EDWARD LAWRENCE LOGAN INTL TO NORTHEAST PHILADELPHIA

ALTITUDE	10000	
ROUTE CONFIGURATION		
BOSOX, K6, MA FIX		DELETED
V1 AWY		DELETED
MAD, VOR/DME		DELETED
BEADS, K6, NY FIX		DELETED
V308 AWY		DELETED
MANTA, K6, NJ FIX		DELETED
V276 AWY		DELETED
ARD, VOR/DME		DELETED
BOSOX, K6, MA FIX		ADDED
V1 AWY		ADDED
MAD, VOR/DME		ADDED
BEADS, K6, NY FIX		ADDED
T320 AWY		ADDED
MANTA, K6, NJ FIX		ADDED
T438 AWY		ADDED
ARD, VOR/DME		ADDED

BOS\*PNE\*TEC\*4

NFDD 119 - 270

06/22/2023

GENERAL EDWARD LAWRENCE LOGAN INTL TO NORTHEAST PHILADELPHIA

ALTITUDE	10000	
SPECIAL AREA	FROM BOSTON (SOUTH SATS)	MODIFIED
ROUTE CONFIGURATION		
V268 AWY		DELETED
MANTA, K6, NJ FIX		DELETED
V276 AWY		DELETED
ARD, VOR/DME		DELETED
BURDY, K6, MA FIX		ADDED
V268 AWY		ADDED
SEY, VOR/DME		ADDED
ORCHA, K6, NY FIX		ADDED
T320 AWY		ADDED
MANTA, K6, NJ FIX		ADDED
T438 AWY		ADDED
ARD, VOR/DME		ADDED

BOS\*RIC\*TEC\*1

NFDD 119 - 271

06/22/2023

GENERAL EDWARD LAWRENCE LOGAN INTL TO RICHMOND INTL

ALTITUDE	10000	
SPECIAL AREA	FROM BOSTON (NORTH SATS)	MODIFIED
ROUTE CONFIGURATION		
BOSOX, K6, MA FIX		DELETED
V1 AWY		DELETED
GRAYM, K6, MA FIX		DELETED
T320 AWY		DELETED
MOGUL, K6, CT FIX		DELETED
ORW, VOR/DME		DELETED
V16 AWY		DELETED
RIC, VORTAC		DELETED
BOSOX, K6, MA FIX		ADDED
V1 AWY		ADDED
GRAYM, K6, MA FIX		ADDED
T320 AWY		ADDED
YANTC, K6, CT FIX		ADDED
T224 AWY		ADDED
COLIN, K6, VA FIX		ADDED

BOS\*RIC\*TEC\*2

NFDD 119 - 272

06/22/2023

GENERAL EDWARD LAWRENCE LOGAN INTL TO RICHMOND INTL

ALTITUDE	10000	
ROUTE CONFIGURATION		
BOSOX, K6, MA FIX		DELETED
V1 AWY		DELETED
MAD, VOR/DME		DELETED
BEADS, K6, NY FIX		DELETED
V268 AWY		DELETED
ENO, VORTAC		DELETED
V16 AWY		DELETED
BOSOX, K6, MA FIX		ADDED
V1 AWY		ADDED

MAD, VOR/DME			ADDED
BEADS, K6, NY FIX			ADDED
T320 AWY			ADDED
ENO, VORTAC			ADDED
T224 AWY			ADDED
COLIN, K6, VA FIX			ADDED
BOS*RIC*TEC*3	<b>NFDD 119 - 273</b>	06/22/2023	
GENERAL EDWARD LAWRENCE LOGAN INTL TO RICHMOND INTL			
AIRCRAFT	PREFERRED SINGLE ENGINE ONLY		
ALTITUDE	10000		
SPECIAL AREA	FROM BOSTON (SOUTH SATS)		MODIFIED
ROUTE CONFIGURATION			
V268 AWY			DELETED
HTO, VORTAC			DELETED
CCC, VOR/DME			DELETED
V16 AWY			DELETED
BURDY, K6, MA FIX			ADDED
V268 AWY			ADDED
SEY, VOR/DME			ADDED
ORCHA, K6, NY FIX			ADDED
CCC, VOR/DME			ADDED
T224 AWY			ADDED
COLIN, K6, VA FIX			ADDED
BOS*RIC*TEC*4	<b>NFDD 119 - 274</b>	06/22/2023	
GENERAL EDWARD LAWRENCE LOGAN INTL TO RICHMOND INTL			
ALTITUDE	10000		
SPECIAL AREA	FROM BOSTON (SOUTH SATS)		MODIFIED
ROUTE CONFIGURATION			
V268 AWY			DELETED
ENO, VORTAC			DELETED
BURDY, K6, MA FIX			ADDED
V268 AWY			ADDED
SEY, VOR/DME			ADDED
ORCHA, K6, NY FIX			ADDED
T320 AWY			ADDED
AVALO, K6, NJ FIX			ADDED
T358 AWY			ADDED
ENO, VORTAC			ADDED
T224 AWY			ADDED
COLIN, K6, VA FIX			ADDED
BOS*TTN*TEC*1	<b>NFDD 119 - 275</b>	06/22/2023	
GENERAL EDWARD LAWRENCE LOGAN INTL TO TRENTON MERCER			
AIRCRAFT	SINGLE ENGINE ONLY		
ALTITUDE	10000		
SPECIAL AREA	FROM BOSTON (NORTH SATS)		MODIFIED
ROUTE CONFIGURATION			
BOSOX, K6, MA FIX			DELETED
V1 AWY			DELETED
GRAYM, K6, MA FIX			DELETED
T320 AWY			DELETED

MOGUL, K6, CT FIX	DELETED
ORW, VOR/DME	DELETED
V16 AWY	DELETED
DIXIE, K6, NJ FIX	DELETED
V276 AWY	DELETED
RBV, VORTAC	DELETED
BOSOX, K6, MA FIX	ADDED
V1 AWY	ADDED
GRAYM, K6, MA FIX	ADDED
T320 AWY	ADDED
YANTC, K6, CT FIX	ADDED
T224 AWY	ADDED
DIXIE, K6, NJ FIX	ADDED
T438 AWY	ADDED
RBV, VORTAC	ADDED

BOS\*TTN\*TEC\*2 NFDD 119 - 276 06/22/2023  
GENERAL EDWARD LAWRENCE LOGAN INTL TO TRENTON MERCER

ALTITUDE	10000	
ROUTE CONFIGURATION		
BOSOX, K6, MA FIX		DELETED
V1 AWY		DELETED
MAD, VOR/DME		DELETED
BEADS, K6, NY FIX		DELETED
V308 AWY		DELETED
MANTA, K6, NJ FIX		DELETED
V276 AWY		DELETED
ARD, VOR/DME		DELETED
BOSOX, K6, MA FIX		ADDED
V1 AWY		ADDED
MAD, VOR/DME		ADDED
BEADS, K6, NY FIX		ADDED
T320 AWY		ADDED
MANTA, K6, NJ FIX		ADDED
T438 AWY		ADDED
ARD, VOR/DME		ADDED

BOS\*TTN\*TEC\*3 NFDD 119 - 277 06/22/2023  
GENERAL EDWARD LAWRENCE LOGAN INTL TO TRENTON MERCER

AIRCRAFT	PREFERRED SINGLE ENGINE ONLY	
ALTITUDE	10000	
SPECIAL AREA	FROM BOSTON (SOUTH SATS)	MODIFIED
ROUTE CONFIGURATION		
V268 AWY		DELETED
HTO, VORTAC		DELETED
CCC, VOR/DME		DELETED
V16 AWY		DELETED
DIXIE, K6, NJ FIX		DELETED
V276 AWY		DELETED
RBV, VORTAC		DELETED
BURDY, K6, MA FIX		ADDED
V268 AWY		ADDED
SEY, VOR/DME		ADDED



ORCHA, K6, NY FIX	ADDED
CCC, VOR/DME	ADDED
T224 AWY	ADDED
DIXIE, K6, NJ FIX	ADDED
T438 AWY	ADDED
RBV, VORTAC	ADDED

BOS\*TTN\*TEC\*4 NFDD 119 - 278 06/22/2023

GENERAL EDWARD LAWRENCE LOGAN INTL TO TRENTON MERCER

ALTITUDE	10000	
SPECIAL AREA	FROM BOSTON (SOUTH SATS)	MODIFIED
ROUTE CONFIGURATION		
V268 AWY		DELETED
MANTA, K6, NJ FIX		DELETED
V276 AWY		DELETED
RBV, VORTAC		DELETED
BURDY, K6, MA FIX		ADDED
V268 AWY		ADDED
SEY, VOR/DME		ADDED
ORCHA, K6, NY FIX		ADDED
T320 AWY		ADDED
MANTA, K6, NJ FIX		ADDED
T438 AWY		ADDED
RBV, VORTAC		ADDED

BOS\*WRI\*TEC\*1 NFDD 119 - 279 06/22/2023

GENERAL EDWARD LAWRENCE LOGAN INTL TO MC GUIRE FLD (JOINT BASE MC GUIRE DIX LAKEHURST)

ALTITUDE	10000	
SPECIAL AREA	FROM BOSTON (NORTH SATS)	MODIFIED
ROUTE CONFIGURATION		
BOSOX, K6, MA FIX		DELETED
V1 AWY		DELETED
GRAYM, K6, MA FIX		DELETED
T320 AWY		DELETED
MOGUL, K6, CT FIX		DELETED
ORW, VOR/DME		DELETED
V16 AWY		DELETED
CYN, VORTAC		DELETED
BOSOX, K6, MA FIX		ADDED
V1 AWY		ADDED
GRAYM, K6, MA FIX		ADDED
T320 AWY		ADDED
YANTC, K6, CT FIX		ADDED
T224 AWY		ADDED
CYN, VORTAC		ADDED

BOS\*WRI\*TEC\*2 NFDD 119 - 280 06/22/2023

GENERAL EDWARD LAWRENCE LOGAN INTL TO MC GUIRE FLD (JOINT BASE MC GUIRE DIX LAKEHURST)

ALTITUDE	10000	
ROUTE CONFIGURATION		
BOSOX, K6, MA FIX		DELETED
V1 AWY		DELETED
MAD, VOR/DME		DELETED

BEADS, K6, NY FIX	DELETED
V308 AWY	DELETED
DRIFT, K6, NJ FIX	DELETED
V312 AWY	DELETED
CYN, VORTAC	DELETED
BOSOX, K6, MA FIX	ADDED
V1 AWY	ADDED
MAD, VOR/DME	ADDED
BEADS, K6, NY FIX	ADDED
T320 AWY	ADDED
DRIFT, K6, NJ FIX	ADDED
T416 AWY	ADDED
CYN, VORTAC	ADDED

BOS\*WRI\*TEC\*3 NFDD 119 - 281 06/22/2023  
GENERAL EDWARD LAWRENCE LOGAN INTL TO MC GUIRE FLD (JOINT BASE MC GUIRE DIX LAKEHURST)

AIRCRAFT	PREFERRED SINGLE ENGINE ONLY	
ALTITUDE	10000	
SPECIAL AREA	FROM BOSTON (SOUTH SATS)	MODIFIED
ROUTE CONFIGURATION		
V268 AWY		DELETED
HTO, VORTAC		DELETED
CCC, VOR/DME		DELETED
V16 AWY		DELETED
CYN, VORTAC		DELETED
BURDY, K6, MA FIX		ADDED
V268 AWY		ADDED
SEY, VOR/DME		ADDED
ORCHA, K6, NY FIX		ADDED
CCC, VOR/DME		ADDED
T224 AWY		ADDED
CYN, VORTAC		ADDED

BOS\*WRI\*TEC\*4 NFDD 119 - 282 06/22/2023  
GENERAL EDWARD LAWRENCE LOGAN INTL TO MC GUIRE FLD (JOINT BASE MC GUIRE DIX LAKEHURST)

ALTITUDE	10000	
SPECIAL AREA	FROM BOSTON (SOUTH SATS)	MODIFIED
ROUTE CONFIGURATION		
V268 AWY		DELETED
DRIFT, K6, NJ FIX		DELETED
V312 AWY		DELETED
CYN, VORTAC		DELETED
BURDY, K6, MA FIX		ADDED
V268 AWY		ADDED
SEY, VOR/DME		ADDED
ORCHA, K6, NY FIX		ADDED
T320 AWY		ADDED
DRIFT, K6, NJ FIX		ADDED
T416 AWY		ADDED
CYN, VORTAC		ADDED

BWI\*ABE\*TEC\*1 NFDD 119 - 283 06/22/2023  
BALTIMORE/WASHINGTON INTL THURGOOD MARSHALL TO LEHIGH VALLEY INTL

ALTITUDE	7000	
ROUTE CONFIGURATION		
VINNY, K6, PA FIX		ADDED
V93 AWY		ADDED
LRP, VOR/DME		ADDED
V39 AWY		ADDED
V93 AWY		DELETED
LRP, VOR/DME		DELETED
V39 AWY		DELETED
ETX, VOR/DME		DELETED
ETX, VOR/DME		ADDED

BWI*ACK*TEC*1	NFDD 119 - 284	06/22/2023
BALTIMORE/WASHINGTON INTL THURGOOD MARSHALL TO NANTUCKET MEML		
AIRCRAFT	TWIN ENGINE	MODIFIED
ALTITUDE	AOA 7000	MODIFIED
ROUTE CONFIGURATION		
PALEO*THREE DP		DELETED
SIE, VORTAC		DELETED
V308 AWY		DELETED
GON, VOR/DME		DELETED
T216 AWY		DELETED
NEWBE, K6, RI FIX		DELETED
T300 AWY		DELETED
DEEPO, K6, MA FIX		DELETED
PALEO*THREE DP		ADDED
SIE, VORTAC		ADDED
AVALO, K6, NJ FIX		ADDED
T320 AWY		ADDED
GON, VOR/DME		ADDED
T216 AWY		ADDED
NEWBE, K6, RI FIX		ADDED
T300 AWY		ADDED
DEEPO, K6, MA FIX		ADDED

BWI*ACY*TEC*1	NFDD 119 - 285	06/22/2023
BALTIMORE/WASHINGTON INTL THURGOOD MARSHALL TO ATLANTIC CITY INTL		
ALTITUDE	AOB 7000	MODIFIED
ROUTE CONFIGURATION		
SWANN, K6, MD FIX		ADDED
T358 AWY		ADDED
LEEAH, K6, NJ FIX		ADDED
T315 AWY		ADDED
V268 AWY		DELETED
LEEAH, K6, NJ FIX		DELETED
V229 AWY		DELETED
ACY, VORTAC		ADDED

BWI*AVP*TEC*1	NFDD 119 - 286	06/22/2023
BALTIMORE/WASHINGTON INTL THURGOOD MARSHALL TO WILKES-BARRE/SCRANTON INTL		
ALTITUDE	7000	
ROUTE CONFIGURATION		
V93 AWY		DELETED

LVZ, VORTAC		DELETED
VINNY, K6, PA FIX		ADDED
V93 AWY		ADDED
LVZ, VORTAC		ADDED
BWI*BDL*TEC*1	<b>NFDD 119 - 287</b>	06/22/2023
BALTIMORE/WASHINGTON INTL THURGOOD MARSHALL TO BRADLEY INTL		
AIRCRAFT	SINGLE ENGINE ONLY	ADDED
ALTITUDE	5000	MODIFIED
ROUTE CONFIGURATION		
SWANN, K6, MD FIX		ADDED
T358 AWY		ADDED
ENO, VORTAC		ADDED
T224 AWY		ADDED
V268 AWY		DELETED
ENO, VORTAC		DELETED
V16 AWY		DELETED
JFK, VOR/DME		DELETED
V229 AWY		DELETED
BDR, VOR/DME		DELETED
JFK, VOR/DME		ADDED
T315 AWY		ADDED
EEGOR, K6, CT FIX		ADDED
BWI*BDR*TEC*1	<b>NFDD 119 - 288</b>	06/22/2023
BALTIMORE/WASHINGTON INTL THURGOOD MARSHALL TO BRIDGEPORT/SIKORSKY		
AIRCRAFT	SINGLE ENGINE ONLY	
ALTITUDE	5000	MODIFIED
ROUTE CONFIGURATION		
SWANN, K6, MD FIX		ADDED
T358 AWY		ADDED
ENO, VORTAC		ADDED
T224 AWY		ADDED
V268 AWY		DELETED
ENO, VORTAC		DELETED
V16 AWY		DELETED
JFK, VOR/DME		DELETED
V229 AWY		DELETED
BDR, VOR/DME		DELETED
JFK, VOR/DME		ADDED
T315 AWY		ADDED
EEGOR, K6, CT FIX		ADDED
BWI*BGM*TEC*1	<b>NFDD 119 - 289</b>	06/22/2023
BALTIMORE/WASHINGTON INTL THURGOOD MARSHALL TO GREATER BINGHAMTON/EDWIN A LINK FLD		
ALTITUDE	7000	
ROUTE CONFIGURATION		
VINNY, K6, PA FIX		ADDED
V93 AWY		ADDED
LRP, VOR/DME		ADDED
V499 AWY		ADDED
V93 AWY		DELETED
LRP, VOR/DME		DELETED

V499 AWY  
CFB, VOR/DME

DELETED  
ADDED

BWI\*BGR\*TEC\*1

NFDD 119 - 290

06/22/2023

BALTIMORE/WASHINGTON INTL THURGOOD MARSHALL TO BANGOR INTL

AIRCRAFT SINGLE ENGINE AND /E. /F. /G ONLY

MODIFIED

ALTITUDE 5000

MODIFIED

ROUTE CONFIGURATION

V268 AWY

DELETED

SWANN, K6, MD FIX

ADDED

ENO, VORTAC

DELETED

T358 AWY

ADDED

V16 AWY

DELETED

ENO, VORTAC

ADDED

JFK, VOR/DME

DELETED

T224 AWY

ADDED

V229 AWY

DELETED

JFK, VOR/DME

ADDED

HFD, VOR/DME

DELETED

T315 AWY

ADDED

HFD, VOR/DME

ADDED

CLOWW, K6, NH FIX

DELETED

CLOWW, K6, NH FIX

ADDED

BWI\*BHB\*TEC\*1

NFDD 119 - 291

06/22/2023

BALTIMORE/WASHINGTON INTL THURGOOD MARSHALL TO HANCOCK COUNTY/BAR HARBOR

AIRCRAFT SINGLE ENGINE AND /E. /F. /G ONLY

MODIFIED

ALTITUDE 5000

MODIFIED

ROUTE CONFIGURATION

V268 AWY

DELETED

SWANN, K6, MD FIX

ADDED

ENO, VORTAC

DELETED

T358 AWY

ADDED

V16 AWY

DELETED

ENO, VORTAC

ADDED

JFK, VOR/DME

DELETED

T224 AWY

ADDED

V229 AWY

DELETED

JFK, VOR/DME

ADDED

HFD, VOR/DME

DELETED

T315 AWY

ADDED

HFD, VOR/DME

ADDED

CLOWW, K6, NH FIX

DELETED

CLOWW, K6, NH FIX

ADDED

BWI\*BOS\*TEC\*1

NFDD 119 - 292

06/22/2023

BALTIMORE/WASHINGTON INTL THURGOOD MARSHALL TO GENERAL EDWARD LAWRENCE LOGAN INTL

AIRCRAFT SINGLE ENGINE ONLY

MODIFIED

ALTITUDE 5000

MODIFIED

SPECIAL AREA TO BOSTON (NO SATS)

ROUTE CONFIGURATION

SWANN, K6, MD FIX

ADDED

T358 AWY

ADDED

ENO, VORTAC	ADDED
T224 AWY	ADDED
V268 AWY	DELETED
ENO, VORTAC	DELETED
V16 AWY	DELETED
JFK, VOR/DME	DELETED
V229 AWY	DELETED
HFD, VOR/DME	DELETED
HFD*053, VOR/DME	DELETED
DREEM, K6, MA FIX	DELETED
JFK, VOR/DME	ADDED
T315 AWY	ADDED
HFD, VOR/DME	ADDED
DREEM, K6, MA FIX	ADDED

BWI\*BOS\*TEC\*2 NFDD 119 - 293 06/22/2023  
BALTIMORE/WASHINGTON INTL THURGOOD MARSHALL TO GENERAL EDWARD LAWRENCE LOGAN INTL

AIRCRAFT	SINGLE ENGINE ONLY	
ALTITUDE	5000	MODIFIED
ROUTE CONFIGURATION		
V268 AWY		DELETED
ENO, VORTAC		DELETED
V16 AWY		DELETED
JFK, VOR/DME		DELETED
V229 AWY		DELETED
HFD, VOR/DME		DELETED
V3 AWY		DELETED
WOONS, K6, RI FIX		DELETED
SWANN, K6, MD FIX		ADDED
T358 AWY		ADDED
ENO, VORTAC		ADDED
T224 AWY		ADDED
JFK, VOR/DME		ADDED
T315 AWY		ADDED
HFD, VOR/DME		ADDED
V3 AWY		ADDED
WOONS, K6, RI FIX		ADDED

BWI\*BOS\*TEC\*3 NFDD 119 - 294 06/22/2023  
BALTIMORE/WASHINGTON INTL THURGOOD MARSHALL TO GENERAL EDWARD LAWRENCE LOGAN INTL

AIRCRAFT	SINGLE ENGINE AND /E. /F. /G ONLY	MODIFIED
ALTITUDE	5000	MODIFIED
ROUTE CONFIGURATION		
V268 AWY		DELETED
SWANN, K6, MD FIX		ADDED
ENO, VORTAC		DELETED
T358 AWY		ADDED
V16 AWY		DELETED
ENO, VORTAC		ADDED
JFK, VOR/DME		DELETED
T224 AWY		ADDED
V229 AWY		DELETED
JFK, VOR/DME		ADDED

HFD, VOR/DME	DELETED
T315 AWY	ADDED
FOSTY, K6, RI FIX	DELETED
HFD, VOR/DME	ADDED
WOONS, K6, RI FIX	DELETED
FOSTY, K6, RI FIX	ADDED
WOONS, K6, RI FIX	ADDED

BWI\*FOK\*TEC\*1 NFDD 119 - 295 06/22/2023  
 BALTIMORE/WASHINGTON INTL THURGOOD MARSHALL TO FRANCIS S GABRESKI

AIRCRAFT	SINGLE ENGINE ONLY	
ALTITUDE	5000	MODIFIED
ROUTE CONFIGURATION		
SWANN, K6, MD FIX		ADDED
T358 AWY		ADDED
ENO, VORTAC		ADDED
T224 AWY		ADDED
V268 AWY		DELETED
ENO, VORTAC		DELETED
V16 AWY		DELETED
JFK, VOR/DME		DELETED
CCC, VOR/DME		DELETED
JFK, VOR/DME		ADDED
CCC, VOR/DME		ADDED

BWI\*GON\*TEC\*1 NFDD 119 - 296 06/22/2023  
 BALTIMORE/WASHINGTON INTL THURGOOD MARSHALL TO GROTON-NEW LONDON

AIRCRAFT	SINGLE ENGINE ONLY	
ALTITUDE	5000	MODIFIED
ROUTE CONFIGURATION		
SWANN, K6, MD FIX		ADDED
T358 AWY		ADDED
ENO, VORTAC		ADDED
T224 AWY		ADDED
V268 AWY		DELETED
ENO, VORTAC		DELETED
V16 AWY		DELETED
JFK, VOR/DME		DELETED
V229 AWY		DELETED
BDR, VOR/DME		DELETED
MAD, VOR/DME		DELETED
MAD*126, VOR/DME		DELETED
MONDI, K6, NY FIX		DELETED
JFK, VOR/DME		ADDED
T315 AWY		ADDED
EEGOR, K6, CT FIX		ADDED
MAD, VOR/DME		ADDED
MONDI, K6, NY FIX		ADDED

BWI\*HPN\*TEC\*1 NFDD 119 - 297 06/22/2023  
 BALTIMORE/WASHINGTON INTL THURGOOD MARSHALL TO WESTCHESTER COUNTY

ALTITUDE	7000
ROUTE CONFIGURATION	

VINNY, K6, PA FIX	ADDED
V93 AWY	ADDED
LRP, VOR/DME	ADDED
V39 AWY	ADDED
V93 AWY	DELETED
ETX, VOR/DME	ADDED
V162 AWY	ADDED
FJC, VORTAC	ADDED
STW, VOR/DME	ADDED
SAX, VORTAC	ADDED
LRP, VOR/DME	DELETED
V39 AWY	DELETED
V162 AWY	DELETED
FJC, VORTAC	DELETED
STW, VOR/DME	DELETED
SAX, VORTAC	DELETED
V39 AWY	DELETED
BREZY, K6, NY FIX	DELETED
V39 AWY	ADDED
BREZY, K6, NY FIX	ADDED

BWI\*HPN\*TEC\*2 NFDD 119 - 298 06/22/2023

BALTIMORE/WASHINGTON INTL THURGOOD MARSHALL TO WESTCHESTER COUNTY

ALTITUDE 7000

ROUTE CONFIGURATION

V93 AWY	DELETED
VINNY, K6, PA FIX	ADDED
LRP, VOR/DME	DELETED
V93 AWY	ADDED
ETX, VOR/DME	DELETED
LRP, VOR/DME	ADDED
FJC, VORTAC	DELETED
ETX, VOR/DME	ADDED
BWZ, VOR/DME	DELETED
FJC, VORTAC	ADDED
SAX, VORTAC	DELETED
BWZ, VOR/DME	ADDED
V39 AWY	DELETED
SAX, VORTAC	ADDED
BREZY, K6, NY FIX	DELETED
V39 AWY	ADDED
BREZY, K6, NY FIX	ADDED

BWI\*ISP\*TEC\*1 NFDD 119 - 299 06/22/2023

BALTIMORE/WASHINGTON INTL THURGOOD MARSHALL TO LONG ISLAND MAC ARTHUR

AIRCRAFT SINGLE ENGINE ONLY

ALTITUDE 5000

ROUTE CONFIGURATION

SWANN, K6, MD FIX	ADDED
T358 AWY	ADDED
ENO, VORTAC	ADDED
T224 AWY	ADDED
V268 AWY	DELETED



ENO, VORTAC		DELETED
V16 AWY		DELETED
JFK, VOR/DME		DELETED
JFK, VOR/DME		ADDED
<b>BWI*JFK*TEC*1</b>	<b>NFDD 119 - 300</b>	06/22/2023
BALTIMORE/WASHINGTON INTL THURGOOD MARSHALL TO JOHN F KENNEDY INTL		
AIRCRAFT	SINGLE ENGINE ONLY	
ALTITUDE	5000	MODIFIED
ROUTE CONFIGURATION		
SWANN, K6, MD FIX		ADDED
T358 AWY		ADDED
ENO, VORTAC		ADDED
T224 AWY		ADDED
V268 AWY		DELETED
ENO, VORTAC		DELETED
V16 AWY		DELETED
JFK, VOR/DME		DELETED
JFK, VOR/DME		ADDED
<b>BWI*MHT*TEC*1</b>	<b>NFDD 119 - 301</b>	06/22/2023
BALTIMORE/WASHINGTON INTL THURGOOD MARSHALL TO MANCHESTER BOSTON RGNL		
AIRCRAFT	SINGLE ENGINE AND /E. /F. /G ONLY	MODIFIED
ALTITUDE	5000	MODIFIED
ROUTE CONFIGURATION		
V268 AWY		DELETED
SWANN, K6, MD FIX		ADDED
ENO, VORTAC		DELETED
T358 AWY		ADDED
V16 AWY		DELETED
ENO, VORTAC		ADDED
JFK, VOR/DME		DELETED
T224 AWY		ADDED
V229 AWY		DELETED
JFK, VOR/DME		ADDED
HFD, VOR/DME		DELETED
T315 AWY		ADDED
HFD, VOR/DME		ADDED
CLOWW, K6, NH FIX		DELETED
CLOWW, K6, NH FIX		ADDED
<b>BWI*MVY*TEC*1</b>	<b>NFDD 119 - 302</b>	06/22/2023
BALTIMORE/WASHINGTON INTL THURGOOD MARSHALL TO MARTHA'S VINEYARD		
AIRCRAFT	SINGLE ENGINE ONLY	
ALTITUDE	5000	MODIFIED
ROUTE CONFIGURATION		
SWANN, K6, MD FIX		DELETED
T358 AWY		DELETED
SWANN, K6, MD FIX		ADDED
T358 AWY		ADDED
ENO, VORTAC		ADDED
T224 AWY		ADDED
JFK, VOR/DME		ADDED

T315 AWY	ADDED
EEGOR, K6, CT FIX	ADDED
MAD, VOR/DME	ADDED
CARLD, K6, CT FIX	ADDED
ENO, VORTAC	DELETED
V16 AWY	DELETED
JFK, VOR/DME	DELETED
V229 AWY	DELETED
BDR, VOR/DME	DELETED
MAD, VOR/DME	DELETED
CARLD, K6, CT FIX	DELETED
V188 AWY	DELETED
GON, VOR/DME	DELETED
V374 AWY	DELETED
MVY, VOR/DME	DELETED
V188 AWY	ADDED
GON, VOR/DME	ADDED
V374 AWY	ADDED
MVY, VOR/DME	ADDED

BWI\*NHK\*TEC\*1 NFDD 119 - 303 06/22/2023  
 BALTIMORE/WASHINGTON INTL THURGOOD MARSHALL TO PATUXENT RIVER NAS (TRAPNELL FLD)

ALTITUDE	6000	
ROUTE CONFIGURATION		
V93 AWY		DELETED
PXT, VORTAC		DELETED
GRACO, K6, MD FIX		ADDED
T295 AWY		ADDED
SHLBK, K6, MD FIX		ADDED

BWI\*ORF\*TEC\*1 NFDD 119 - 304 06/22/2023  
 BALTIMORE/WASHINGTON INTL THURGOOD MARSHALL TO NORFOLK INTL

ALTITUDE	6000	
ROUTE CONFIGURATION		
GRACO, K6, MD FIX		ADDED
T291 AWY		ADDED
FAGED, K6, VA FIX		ADDED
V286 AWY		ADDED
V93 AWY		DELETED
PXT, VORTAC		DELETED
V16 AWY		DELETED
V33 AWY		DELETED
V286 AWY		DELETED
STEIN, K6, VA FIX		DELETED
STEIN, K6, VA FIX		ADDED

BWI\*PWM\*TEC\*1 NFDD 119 - 305 06/22/2023  
 BALTIMORE/WASHINGTON INTL THURGOOD MARSHALL TO PORTLAND INTL JETPORT

AIRCRAFT	SINGLE ENGINE AND /E. /F. /G ONLY	MODIFIED
ALTITUDE	5000	MODIFIED
ROUTE CONFIGURATION		
V268 AWY		DELETED
SWANN, K6, MD FIX		ADDED

ENO, VORTAC		DELETED
T358 AWY		ADDED
V16 AWY		DELETED
ENO, VORTAC		ADDED
JFK, VOR/DME		DELETED
T224 AWY		ADDED
V229 AWY		DELETED
JFK, VOR/DME		ADDED
HFD, VOR/DME		DELETED
T315 AWY		ADDED
HFD, VOR/DME		ADDED
CLOWW, K6, NH FIX		DELETED
CLOWW, K6, NH FIX		ADDED
BWI*RIC*TEC*1	<b>NFDD 119 - 306</b>	06/22/2023
BALTIMORE/WASHINGTON INTL THURGOOD MARSHALL TO RICHMOND INTL		
ALTITUDE	6000	
ROUTE CONFIGURATION		
V93 AWY		DELETED
PXT, VORTAC		DELETED
V16 AWY		DELETED
GRACO, K6, MD FIX		ADDED
T295 AWY		ADDED
COLIN, K6, VA FIX		ADDED
CXY*AVP*TEC*1	<b>NFDD 119 - 307</b>	06/22/2023
CAPITAL CITY TO WILKES-BARRE/SCRANTON INTL		
ALTITUDE	7000	
ROUTE CONFIGURATION		
LRP, VOR/DME		DELETED
V93 AWY		DELETED
LRP, VOR/DME		ADDED
T295 AWY		ADDED
LVZ, VORTAC		ADDED
DCA*FOK*TEC*1	<b>NFDD 119 - 308</b>	06/22/2023
RONALD REAGAN WASHINGTON NTL TO FRANCIS S GABRESKI		
AIRCRAFT	SINGLE ENGINE ONLY	ADDED
ALTITUDE	5000	MODIFIED
ROUTE CONFIGURATION		
PALEO, K6, MD FIX		ADDED
V312 AWY		ADDED
GOLDA, K6, MD FIX		ADDED
T358 AWY		ADDED
PALEO, K6, MD FIX		DELETED
V312 AWY		DELETED
GOLDA, K6, MD FIX		DELETED
V268 AWY		DELETED
ENO, VORTAC		DELETED
V16 AWY		DELETED
JFK, VOR/DME		DELETED
CCC, VOR/DME		DELETED
ENO, VORTAC		ADDED

T224 AWY	ADDED
JFK, VOR/DME	ADDED
CCC, VOR/DME	ADDED

DCA\*FRG\*TEC\*1 NFDD 119 - 309 06/22/2023  
 RONALD REAGAN WASHINGTON NTL TO REPUBLIC

ALTITUDE	7000
HOURS	1100-0300

ROUTE CONFIGURATION	
PALEO, K6, MD FIX	ADDED
V44 AWY	ADDED
DONIL, K6, DE FIX	ADDED
T315 AWY	ADDED
PALEO, K6, MD FIX	DELETED
V44 AWY	DELETED
DONIL, K6, DE FIX	DELETED
V229 AWY	DELETED
PANZE, K6, NJ FIX	DELETED
V44 AWY	DELETED
CAMRN, K6, NJ FIX	DELETED
PANZE, K6, NJ FIX	ADDED
V44 AWY	ADDED
CAMRN, K6, NJ FIX	ADDED

DCA\*GON\*TEC\*1 NFDD 119 - 310 06/22/2023  
 RONALD REAGAN WASHINGTON NTL TO GROTON-NEW LONDON

AIRCRAFT	SINGLE ENGINE ONLY
ALTITUDE	5000
HOURS	1100-0300

ROUTE CONFIGURATION	
PALEO, K6, MD FIX	ADDED
V312 AWY	ADDED
GOLDA, K6, MD FIX	ADDED
T358 AWY	ADDED
POLLA, K6, MD FIX	DELETED
ENO, VORTAC	ADDED
T224 AWY	ADDED
JFK, VOR/DME	ADDED
T315 AWY	ADDED
EEGOR, K6, CT FIX	ADDED
V312 AWY	DELETED
GOLDA, K6, MD FIX	DELETED
V268 AWY	DELETED
ENO, VORTAC	DELETED
V16 AWY	DELETED
JFK, VOR/DME	DELETED
V229 AWY	DELETED
BDR, VOR/DME	DELETED
MAD, VOR/DME	DELETED
MAD*126, VOR/DME	DELETED
MONDI, K6, NY FIX	DELETED
MAD, VOR/DME	ADDED
MONDI, K6, NY FIX	ADDED

DCA\*HFD\*TEC\*1

NFDD 119 - 311

06/22/2023

RONALD REAGAN WASHINGTON NTL TO HARTFORD-BRAINARD

AIRCRAFT SINGLE ENGINE ONLY  
ALTITUDE 5000  
HOURS 1100-0300

ADDED  
MODIFIED

ROUTE CONFIGURATION

PALEO, K6, MD FIX	ADDED
V312 AWY	ADDED
GOLDA, K6, MD FIX	ADDED
T358 AWY	ADDED
POLLA, K6, MD FIX	DELETED
ENO, VORTAC	ADDED
T224 AWY	ADDED
JFK, VOR/DME	ADDED
T315 AWY	ADDED
EEGOR, K6, CT FIX	ADDED
V312 AWY	DELETED
GOLDA, K6, MD FIX	DELETED
V268 AWY	DELETED
ENO, VORTAC	DELETED
V16 AWY	DELETED
JFK, VOR/DME	DELETED
V229 AWY	DELETED
BDR, VOR/DME	DELETED
MAD, VOR/DME	DELETED
V1 AWY	DELETED
MAD, VOR/DME	ADDED
V1 AWY	ADDED
HFD, VOR/DME	ADDED

DCA\*HVN\*TEC\*1

NFDD 119 - 312

06/22/2023

RONALD REAGAN WASHINGTON NTL TO TWEED/NEW HAVEN

ALTITUDE 5000  
HOURS 1100-0300

MODIFIED

ROUTE CONFIGURATION

PALEO, K6, MD FIX	ADDED
V312 AWY	ADDED
GOLDA, K6, MD FIX	ADDED
T358 AWY	ADDED
POLLA, K6, MD FIX	DELETED
V312 AWY	DELETED
GOLDA, K6, MD FIX	DELETED
V268 AWY	DELETED
ENO, VORTAC	DELETED
V16 AWY	DELETED
JFK, VOR/DME	DELETED
V229 AWY	DELETED
BDR, VOR/DME	DELETED
ENO, VORTAC	ADDED
T224 AWY	ADDED
JFK, VOR/DME	ADDED
T315 AWY	ADDED

EEGOR, K6, CT FIX			ADDED
DCA*ISP*TEC*1	<b>NFDD 119 - 313</b>	06/22/2023	
RONALD REAGAN WASHINGTON NTL TO LONG ISLAND MAC ARTHUR			
AIRCRAFT	SINGLE ENGINE ONLY		ADDED
ALTITUDE	5000		MODIFIED
HOURS	1100-0300		
ROUTE CONFIGURATION			
PALEO, K6, MD FIX			ADDED
V312 AWY			ADDED
GOLDA, K6, MD FIX			ADDED
T358 AWY			ADDED
POLLA, K6, MD FIX			DELETED
V312 AWY			DELETED
GOLDA, K6, MD FIX			DELETED
V268 AWY			DELETED
ENO, VORTAC			DELETED
V16 AWY			DELETED
JFK, VOR/DME			DELETED
ENO, VORTAC			ADDED
T224 AWY			ADDED
JFK, VOR/DME			ADDED
DCA*JFK*TEC*1	<b>NFDD 119 - 314</b>	06/22/2023	
RONALD REAGAN WASHINGTON NTL TO JOHN F KENNEDY INTL			
AIRCRAFT	SINGLE ENGINE ONLY		ADDED
ALTITUDE	5000		MODIFIED
ROUTE CONFIGURATION			
PALEO, K6, MD FIX			ADDED
V312 AWY			ADDED
GOLDA, K6, MD FIX			ADDED
T358 AWY			ADDED
PALEO, K6, MD FIX			DELETED
V312 AWY			DELETED
V268 AWY			DELETED
GOLDA, K6, MD FIX			DELETED
ENO, VORTAC			DELETED
V16 AWY			DELETED
ENO, VORTAC			ADDED
T224 AWY			ADDED
JFK, VOR/DME			ADDED
DCA*PHL*TEC*1	<b>NFDD 119 - 315</b>	06/22/2023	
RONALD REAGAN WASHINGTON NTL TO PHILADELPHIA INTL			
ALTITUDE	7000		
ROUTE CONFIGURATION			
MITCH, K6, MD FIX			ADDED
V123 AWY			ADDED
SWANN, K6, MD FIX			ADDED
T356 AWY			ADDED
V123 AWY			DELETED
V433 AWY			DELETED
DQO, VORTAC			DELETED

ODESA, K6, MD FIX			ADDED
DQO, VORTAC			ADDED
DOV*ACY*TEC*1	<b>NFDD 119 - 316</b>	06/22/2023	
DOVER AFB TO ATLANTIC CITY INTL			
ALTITUDE	7000		
ROUTE CONFIGURATION			
ENO, VORTAC			DELETED
V268 AWY			DELETED
LEEAH, K6, NJ FIX			DELETED
ENO, VORTAC			ADDED
T358 AWY			ADDED
LEEAH, K6, NJ FIX			ADDED
DOV*BDR*TEC*1	<b>NFDD 119 - 317</b>	06/22/2023	
DOVER AFB TO BRIDGEPORT/SIKORSKY			
AIRCRAFT	SINGLE ENGINE ONLY		
ALTITUDE	5000		MODIFIED
ROUTE CONFIGURATION			
ENO, VORTAC			ADDED
T224 AWY			ADDED
JFK, VOR/DME			ADDED
T315 AWY			ADDED
V16 AWY			DELETED
JFK, VOR/DME			DELETED
V229 AWY			DELETED
BDR, VOR/DME			DELETED
EEGOR, K6, CT FIX			ADDED
DOV*BWI*TEC*1	<b>NFDD 119 - 318</b>	06/22/2023	
DOVER AFB TO BALTIMORE/WASHINGTON INTL THURGOOD MARSHALL			
ALTITUDE	6000		
ROUTE CONFIGURATION			
ENO, VORTAC			DELETED
V268 AWY			DELETED
SWANN, K6, MD FIX			DELETED
ENO, VORTAC			ADDED
T358 AWY			ADDED
SWANN, K6, MD FIX			ADDED
DOV*DCA*TEC*1	<b>NFDD 119 - 319</b>	06/22/2023	
DOVER AFB TO RONALD REAGAN WASHINGTON NTL			
ALTITUDE	6000		
ROUTE CONFIGURATION			
ENO, VORTAC			ADDED
T224 AWY			ADDED
CHOPS, K6, MD FIX			ADDED
T320 AWY			ADDED
ENO, VORTAC			DELETED
V16 AWY			DELETED
CHOPS, K6, MD FIX			DELETED
V308 AWY			DELETED
BILIT, K6, MD FIX			DELETED

CAPKO, K6, MD FIX			DELETED
OTT, TACAN			DELETED
VAALI, K6, MD FIX			ADDED
CAPKO, K6, MD FIX			ADDED
DOV*ESN*TEC*1	<b>NFDD 119 - 320</b>	06/22/2023	
DOVER AFB TO EASTON/NEWNAM FLD			
ALTITUDE	3000		
ROUTE CONFIGURATION			
ENO, VORTAC			DELETED
V16 AWY			DELETED
HEDGE, K6, MD FIX			DELETED
ENO, VORTAC			ADDED
T224 AWY			ADDED
HEDGE, K6, MD FIX			ADDED
DOV*HFD*TEC*1	<b>NFDD 119 - 321</b>	06/22/2023	
DOVER AFB TO HARTFORD-BRAINARD			
AIRCRAFT	SINGLE ENGINE ONLY		
ALTITUDE	5000		MODIFIED
ROUTE CONFIGURATION			
DOV, TACAN			ADDED
T224 AWY			ADDED
JFK, VOR/DME			ADDED
T315 AWY			ADDED
V16 AWY			DELETED
JFK, VOR/DME			DELETED
V229 AWY			DELETED
HFD, VOR/DME			ADDED
DOV*NHK*TEC*2	<b>NFDD 119 - 322</b>	06/22/2023	
DOVER AFB TO PATUXENT RIVER NAS (TRAPNELL FLD)			
ALTITUDE	6000		
ROUTE CONFIGURATION			
ENO, VORTAC			DELETED
V16 AWY			DELETED
ENO, VORTAC			ADDED
T224 AWY			ADDED
SHLBK, K6, MD FIX			ADDED
DOV*WRI*TEC*1	<b>NFDD 119 - 323</b>	06/22/2023	
DOVER AFB TO MC GUIRE FLD (JOINT BASE MC GUIRE DIX LAKEHURST)			
ALTITUDE	5000		MODIFIED
ROUTE CONFIGURATION			
ENO, VORTAC			DELETED
V16 AWY			DELETED
CYN, VORTAC			DELETED
ENO, VORTAC			ADDED
T224 AWY			ADDED
CYN, VORTAC			ADDED
EWR*ACY*TEC*1	<b>NFDD 119 - 324</b>	06/22/2023	
NEWARK LIBERTY INTL TO ATLANTIC CITY INTL			



AIRCRAFT	PROPS ONLY		
ALTITUDE	6000		
ROUTE CONFIGURATION			
DIXIE, K6, NJ FIX			DELETED
V229 AWY			DELETED
ACY, VORTAC			DELETED
DIXIE, K6, NJ FIX			ADDED
T315 AWY			ADDED
ACY, VORTAC			ADDED
EWR*BDR*TEC*1		<b>NFDD 119 - 325</b>	06/22/2023
NEWARK LIBERTY INTL TO BRIDGEPORT/SIKORSKY			
AIRCRAFT	JETS ONLY		
ALTITUDE	5000		
SPECIAL AREA	RADAR VECTOR		DELETED
ROUTE CONFIGURATION			
BDR*248, VOR/DME			DELETED
CCC*285, VOR/DME			DELETED
V229 AWY			DELETED
WRENN, K6, NY FIX			ADDED
PUGGS, K6, NY FIX			ADDED
EEGOR, K6, CT FIX			ADDED
EWR*BOS*TEC*1		<b>NFDD 119 - 326</b>	06/22/2023
NEWARK LIBERTY INTL TO GENERAL EDWARD LAWRENCE LOGAN INTL			
AIRCRAFT	PROPS 210 KTS OR GREATER		
ALTITUDE	9000		
ROUTE CONFIGURATION			
BDR, VOR/DME			DELETED
V229 AWY			DELETED
HFD, VOR/DME			DELETED
V3 AWY			DELETED
WOONS, K6, RI FIX			DELETED
EEGOR, K6, CT FIX			ADDED
T315 AWY			ADDED
HFD, VOR/DME			ADDED
V3 AWY			ADDED
WOONS, K6, RI FIX			ADDED
EWR*HFD*TEC*1		<b>NFDD 119 - 327</b>	06/22/2023
NEWARK LIBERTY INTL TO HARTFORD-BRAINARD			
AIRCRAFT	GREATER THAN 210 KTS IAS		
ALTITUDE	9000		
ROUTE CONFIGURATION			
BDR, VOR/DME			DELETED
V229 AWY			DELETED
HFD, VOR/DME			DELETED
EEGOR, K6, CT FIX			ADDED
T315 AWY			ADDED
HFD, VOR/DME			ADDED
EWR*HYA*TEC*1		<b>NFDD 119 - 328</b>	06/22/2023
NEWARK LIBERTY INTL TO CAPE COD GATEWAY			
AIRCRAFT	GREATER THAN 210 KTS IAS		

ALTITUDE	9000		
ROUTE CONFIGURATION			
BDR, VOR/DME			DELETED
V229 AWY			DELETED
HFD, VOR/DME			DELETED
V167 AWY			DELETED
PVD, VOR/DME			DELETED
T393 AWY			DELETED
GAILS, K6, MA FIX			DELETED
EEGOR, K6, CT FIX			ADDED
T315 AWY			ADDED
HFD, VOR/DME			ADDED
V167 AWY			ADDED
PVD, VOR/DME			ADDED
T393 AWY			ADDED
GAILS, K6, MA FIX			ADDED
EWR*LYH*TEC*1		<b>NFDD 119 - 329</b>	06/22/2023
NEWARK LIBERTY INTL TO LYNCHBURG RGNL/PRESTON GLENN FLD			
AIRCRAFT	PROPS ONLY		
ALTITUDE	4000		MODIFIED
ROUTE CONFIGURATION			
DIXIE, K6, NJ FIX			DELETED
DIXIE, K6, NJ FIX			ADDED
T224 AWY			ADDED
V16 AWY			DELETED
KONRD, K6, VA FIX			ADDED
EWR*MIV*TEC*1		<b>NFDD 119 - 330</b>	06/22/2023
NEWARK LIBERTY INTL TO MILLVILLE MUNI			
AIRCRAFT	PROPS ONLY		
ALTITUDE	6000		
ROUTE CONFIGURATION			
DIXIE, K6, NJ FIX			DELETED
V16 AWY			DELETED
VCN, VOR/DME			DELETED
DIXIE, K6, NJ FIX			ADDED
T224 AWY			ADDED
JHMS, K6, NJ FIX			ADDED
EWR*RDU*TEC*1		<b>NFDD 119 - 331</b>	06/22/2023
NEWARK LIBERTY INTL TO RALEIGH-DURHAM INTL			
AIRCRAFT	PROPS ONLY		
ALTITUDE	4000		MODIFIED
ROUTE CONFIGURATION			
TAPPA, K6, VA FIX			ADDED
DIXIE, K6, NJ FIX			DELETED
DIXIE, K6, NJ FIX			ADDED
T224 AWY			ADDED
V16 AWY			DELETED
V157 AWY			ADDED
RIC, VORTAC			DELETED
LVL, VORTAC			ADDED

V157 AWY			DELETED
V155 AWY			ADDED
LVL, VORTAC			DELETED
V155 AWY			DELETED
RDU, VORTAC			ADDED
EWR*RIC*TEC*1	<b>NFDD 119 - 332</b>	06/22/2023	
NEWARK LIBERTY INTL TO RICHMOND INTL			
AIRCRAFT	PROPS ONLY		
ALTITUDE	4000		MODIFIED
ROUTE CONFIGURATION			
DIXIE, K6, NJ FIX			DELETED
V16 AWY			DELETED
DIXIE, K6, NJ FIX			ADDED
T224 AWY			ADDED
COLIN, K6, VA FIX			ADDED
EWR*WRI*TEC*1	<b>NFDD 119 - 333</b>	06/22/2023	
NEWARK LIBERTY INTL TO MC GUIRE FLD (JOINT BASE MC GUIRE DIX LAKEHURST)			
ALTITUDE	6000		
ROUTE CONFIGURATION			
DIXIE, K6, NJ FIX			DELETED
V16 AWY			DELETED
CYN, VORTAC			DELETED
DIXIE, K6, NJ FIX			ADDED
T224 AWY			ADDED
CYN, VORTAC			ADDED
EWR*WWD*TEC*1	<b>NFDD 119 - 334</b>	06/22/2023	
NEWARK LIBERTY INTL TO CAPE MAY COUNTY			
AIRCRAFT	PROPS ONLY		
ALTITUDE	6000		
ROUTE CONFIGURATION			
DIXIE, K6, NJ FIX			ADDED
T315 AWY			ADDED
PANZE, K6, NJ FIX			ADDED
V44 AWY			ADDED
DIXIE, K6, NJ FIX			DELETED
V229 AWY			DELETED
PANZE, K6, NJ FIX			DELETED
V44 AWY			DELETED
SIE, VORTAC			DELETED
SIE, VORTAC			ADDED
GON*ACY*TEC*1	<b>NFDD 119 - 335</b>	06/22/2023	
GROTON-NEW LONDON TO ATLANTIC CITY INTL			
AIRCRAFT	SINGLE ENGINE ONLY		
ALTITUDE	10000		
ROUTE CONFIGURATION			
GON, VOR/DME			ADDED
V374 AWY			ADDED
CREAM, K6, NY FIX			ADDED
T224 AWY			ADDED

GON, VOR/DME		DELETED
V374 AWY		DELETED
CREAM, K6, NY FIX		DELETED
V16 AWY		DELETED
JFK, VOR/DME		DELETED
V229 AWY		DELETED
JFK, VOR/DME		ADDED
T315 AWY		ADDED
ACY, VORTAC		ADDED
GON*AUG*TEC*1	<b>NFDD 119 - 336</b>	06/22/2023
GROTON-NEW LONDON TO AUGUSTA STATE		
ALTITUDE	10000	
ROUTE CONFIGURATION		
YANTC, K6, CT FIX		ADDED
T224 AWY		ADDED
BOS, VOR/DME		ADDED
PEASE, K6, NH FIX		ADDED
ORW, VOR/DME		DELETED
V16 AWY		DELETED
BOS, VOR/DME		DELETED
PEASE, K6, NH FIX		DELETED
ENE, VOR/DME		DELETED
ENE, VOR/DME		ADDED
GON*BED*TEC*1	<b>NFDD 119 - 337</b>	06/22/2023
GROTON-NEW LONDON TO LAURENCE G HANSCOM FLD		
ALTITUDE	10000	
SPECIAL AREA	TO BEDFORD & NORTH SATS	
ROUTE CONFIGURATION		
ORW, VOR/DME		DELETED
V16 AWY		DELETED
WOONS, K6, RI FIX		DELETED
YANTC, K6, CT FIX		ADDED
T224 AWY		ADDED
WOONS, K6, RI FIX		ADDED
GON*BGR*TEC*1	<b>NFDD 119 - 338</b>	06/22/2023
GROTON-NEW LONDON TO BANGOR INTL		
ALTITUDE	10000	
ROUTE CONFIGURATION		
YANTC, K6, CT FIX		ADDED
T224 AWY		ADDED
BOS, VOR/DME		ADDED
PEASE, K6, NH FIX		ADDED
ORW, VOR/DME		DELETED
V16 AWY		DELETED
BOS, VOR/DME		DELETED
PEASE, K6, NH FIX		DELETED
ENE, VOR/DME		DELETED
T295 AWY		DELETED
BGR, VORTAC		DELETED
ENE, VOR/DME		ADDED

T295 AWY			ADDED
BGR, VORTAC			ADDED
GON*BHB*TEC*1	NFDD 119 - 339	06/22/2023	
GROTON-NEW LONDON TO HANCOCK COUNTY/BAR HARBOR			
ALTITUDE	10000		
ROUTE CONFIGURATION			
YANTC, K6, CT FIX			ADDED
T224 AWY			ADDED
BOS, VOR/DME			ADDED
PEASE, K6, NH FIX			ADDED
ORW, VOR/DME			DELETED
V16 AWY			DELETED
BOS, VOR/DME			DELETED
PEASE, K6, NH FIX			DELETED
ENE, VOR/DME			DELETED
ENE, VOR/DME			ADDED
GON*BOS*TEC*1	NFDD 119 - 340	06/22/2023	
GROTON-NEW LONDON TO GENERAL EDWARD LAWRENCE LOGAN INTL			
AIRCRAFT	PROPS LESS THAN 250 KTS IAS		
ALTITUDE	10000		
ROUTE CONFIGURATION			
ORW, VOR/DME			DELETED
V16 AWY			DELETED
WOONS, K6, RI FIX			DELETED
YANTC, K6, CT FIX			ADDED
T224 AWY			ADDED
WOONS, K6, RI FIX			ADDED
GON*BWI*TEC*1	NFDD 119 - 341	06/22/2023	
GROTON-NEW LONDON TO BALTIMORE/WASHINGTON INTL THURGOOD MARSHALL			
AIRCRAFT	SINGLE ENGINE ONLY		
ALTITUDE	8000		MODIFIED
ROUTE CONFIGURATION			
GON, VOR/DME			ADDED
V374 AWY			ADDED
CREAM, K6, NY FIX			ADDED
T224 AWY			ADDED
GON, VOR/DME			DELETED
V374 AWY			DELETED
CREAM, K6, NY FIX			DELETED
V16 AWY			DELETED
ENO, VORTAC			DELETED
V268 AWY			DELETED
SWANN, K6, MD FIX			DELETED
ENO, VORTAC			ADDED
T358 AWY			ADDED
SWANN, K6, MD FIX			ADDED
GON*CON*TEC*1	NFDD 119 - 342	06/22/2023	
GROTON-NEW LONDON TO CONCORD MUNI			
ALTITUDE	10000		

ROUTE CONFIGURATION			
ORW, VOR/DME			DELETED
V16 AWY			DELETED
WOONS, K6, RI FIX			DELETED
MANCH, K6, NH FIX			DELETED
YANTC, K6, CT FIX			ADDED
T224 AWY			ADDED
WOONS, K6, RI FIX			ADDED
MANCH, K6, NH FIX			ADDED
GON*DOV*TEC*1	<b>NFDD 119 - 343</b>	06/22/2023	
GROTON-NEW LONDON TO DOVER AFB			
AIRCRAFT	SINGLE ENGINE ONLY		
ALTITUDE	10000		
ROUTE CONFIGURATION			
GON, VOR/DME			ADDED
V374 AWY			ADDED
CREAM, K6, NY FIX			ADDED
T224 AWY			ADDED
GON, VOR/DME			DELETED
V374 AWY			DELETED
CREAM, K6, NY FIX			DELETED
V16 AWY			DELETED
ENO, VORTAC			DELETED
ENO, VORTAC			ADDED
GON*EWR*TEC*1	<b>NFDD 119 - 344</b>	06/22/2023	
GROTON-NEW LONDON TO NEWARK LIBERTY INTL			
AIRCRAFT	SINGLE ENGINE ONLY		
ALTITUDE	10000		
SPECIAL AREA	TO NEWARK & SATS		
ROUTE CONFIGURATION			
HFD, VOR/DME			ADDED
T315 AWY			ADDED
SEALL, K6, CT FIX			ADDED
V188 AWY			ADDED
GON, VOR/DME			DELETED
HFD, VOR/DME			DELETED
V229 AWY			DELETED
SEALL, K6, CT FIX			DELETED
V188 AWY			DELETED
CMK, VOR/DME			DELETED
V623 AWY			DELETED
SAX, VORTAC			DELETED
CMK, VOR/DME			ADDED
V623 AWY			ADDED
SAX, VORTAC			ADDED
GON*FOK*TEC*1	<b>NFDD 119 - 345</b>	06/22/2023	
GROTON-NEW LONDON TO FRANCIS S GABRESKI			
ALTITUDE	10000		
ROUTE CONFIGURATION			
GON, VOR/DME			DELETED

V374 AWY		DELETED
V16 AWY		DELETED
CCC, VOR/DME		DELETED
GON, VOR/DME		ADDED
V374 AWY		ADDED
CREAM, K6, NY FIX		ADDED
T224 AWY		ADDED
CCC, VOR/DME		ADDED

GON\*FRG\*TEC\*1 **NFDD 119 - 346** 06/22/2023

GROTON-NEW LONDON TO REPUBLIC

ALTITUDE 10000

ROUTE CONFIGURATION

GON, VOR/DME	ADDED
V374 AWY	ADDED
CREAM, K6, NY FIX	ADDED
T224 AWY	ADDED
GON, VOR/DME	DELETED
V374 AWY	DELETED
KURTY, K6, CT FIX	DELETED
V16 AWY	DELETED
CCC, VOR/DME	DELETED
V46 AWY	DELETED
DPK, VOR/DME	DELETED
CCC, VOR/DME	ADDED
V46 AWY	ADDED
DPK, VOR/DME	ADDED

GON\*ISP\*TEC\*1 **NFDD 119 - 347** 06/22/2023

GROTON-NEW LONDON TO LONG ISLAND MAC ARTHUR

ALTITUDE 10000

ROUTE CONFIGURATION

GON, VOR/DME	DELETED
V374 AWY	DELETED
V16 AWY	DELETED
CCC, VOR/DME	DELETED
GON, VOR/DME	ADDED
V374 AWY	ADDED
CREAM, K6, NY FIX	ADDED
T224 AWY	ADDED
CCC, VOR/DME	ADDED

GON\*JFK\*TEC\*1 **NFDD 119 - 348** 06/22/2023

GROTON-NEW LONDON TO JOHN F KENNEDY INTL

ALTITUDE 10000

ROUTE CONFIGURATION

GON, VOR/DME	ADDED
V374 AWY	ADDED
CREAM, K6, NY FIX	ADDED
T224 AWY	ADDED
GON, VOR/DME	DELETED
V374 AWY	DELETED
KURTY, K6, CT FIX	DELETED

V16 AWY			DELETED
CCC, VOR/DME			DELETED
V46 AWY			DELETED
DPK, VOR/DME			DELETED
CCC, VOR/DME			ADDED
V46 AWY			ADDED
DPK, VOR/DME			ADDED
GON*MHT*TEC*1		<b>NFDD 119 - 349</b>	06/22/2023
GROTON-NEW LONDON TO MANCHESTER BOSTON RGNL			
ALTITUDE	10000		
ROUTE CONFIGURATION			
ORW, VOR/DME			DELETED
V16 AWY			DELETED
WOONS, K6, RI FIX			DELETED
YANTC, K6, CT FIX			ADDED
T224 AWY			ADDED
WOONS, K6, RI FIX			ADDED
GON*OWD*TEC*1		<b>NFDD 119 - 350</b>	06/22/2023
GROTON-NEW LONDON TO NORWOOD MEML			
ALTITUDE	10000		
SPECIAL AREA	TO NORWOOD & SOUTH SATS		
ROUTE CONFIGURATION			
ORW, VOR/DME			DELETED
V16 AWY			DELETED
WOONS, K6, RI FIX			DELETED
YANTC, K6, CT FIX			ADDED
T224 AWY			ADDED
WOONS, K6, RI FIX			ADDED
GON*PHL*TEC*1		<b>NFDD 119 - 351</b>	06/22/2023
GROTON-NEW LONDON TO PHILADELPHIA INTL			
AIRCRAFT	SINGLE ENGINE ONLY		
ALTITUDE	10000		
ROUTE CONFIGURATION			
GON, VOR/DME			ADDED
V374 AWY			ADDED
CREAM, K6, NY FIX			ADDED
T224 AWY			ADDED
GON, VOR/DME			DELETED
V374 AWY			DELETED
CREAM, K6, NY FIX			DELETED
V16 AWY			DELETED
VCN, VOR/DME			DELETED
OOD, VORTAC			DELETED
JIIMS, K6, NJ FIX			ADDED
OOD, VORTAC			ADDED
GON*PNE*TEC*1		<b>NFDD 119 - 352</b>	06/22/2023
GROTON-NEW LONDON TO NORTHEAST PHILADELPHIA			
AIRCRAFT	SINGLE ENGINE ONLY		
ALTITUDE	10000		



ROUTE CONFIGURATION			
GON, VOR/DME			ADDED
V374 AWY			ADDED
CREAM, K6, NY FIX			ADDED
T224 AWY			ADDED
GON, VOR/DME			DELETED
V374 AWY			DELETED
CREAM, K6, NY FIX			DELETED
V16 AWY			DELETED
DIXIE, K6, NJ FIX			DELETED
V276 AWY			DELETED
ARD, VOR/DME			DELETED
DIXIE, K6, NJ FIX			ADDED
T438 AWY			ADDED
ARD, VOR/DME			ADDED
GON*PSM*TEC*1		<b>NFDD 119 - 353</b>	06/22/2023
GROTON-NEW LONDON TO PORTSMOUTH INTL AT PEASE			
ALTITUDE	10000		
ROUTE CONFIGURATION			
ORW, VOR/DME			DELETED
V16 AWY			DELETED
WOONS, K6, RI FIX			DELETED
BOS, VOR/DME			DELETED
YANTC, K6, CT FIX			ADDED
T224 AWY			ADDED
WOONS, K6, RI FIX			ADDED
BOS, VOR/DME			ADDED
GON*PWM*TEC*1		<b>NFDD 119 - 354</b>	06/22/2023
GROTON-NEW LONDON TO PORTLAND INTL JETPORT			
ALTITUDE	10000		
ROUTE CONFIGURATION			
YANTC, K6, CT FIX			ADDED
T224 AWY			ADDED
WOONS, K6, RI FIX			ADDED
BOS, VOR/DME			ADDED
ORW, VOR/DME			DELETED
V16 AWY			DELETED
WOONS, K6, RI FIX			DELETED
BOS, VOR/DME			DELETED
PEASE, K6, NH FIX			DELETED
ENE, VOR/DME			DELETED
PEASE, K6, NH FIX			ADDED
ENE, VOR/DME			ADDED
GON*RIC*TEC*1		<b>NFDD 119 - 355</b>	06/22/2023
GROTON-NEW LONDON TO RICHMOND INTL			
AIRCRAFT	SINGLE ENGINE ONLY		
ALTITUDE	10000		
ROUTE CONFIGURATION			
GON, VOR/DME			ADDED
V374 AWY			ADDED

CREAM, K6, NY FIX			ADDED
T224 AWY			ADDED
GON, VOR/DME			DELETED
V374 AWY			DELETED
CREAM, K6, NY FIX			DELETED
V16 AWY			DELETED
COLIN, K6, VA FIX			ADDED
GON*TTN*TEC*1	<b>NFDD 119 - 356</b>	06/22/2023	
GROTON-NEW LONDON TO TRENTON MERCER			
AIRCRAFT	SINGLE ENGINE ONLY		
ALTITUDE	10000		
ROUTE CONFIGURATION			
GON, VOR/DME			ADDED
V374 AWY			ADDED
CREAM, K6, NY FIX			ADDED
T224 AWY			ADDED
GON, VOR/DME			DELETED
V374 AWY			DELETED
CREAM, K6, NY FIX			DELETED
V16 AWY			DELETED
DIXIE, K6, NJ FIX			DELETED
V276 AWY			DELETED
ARD, VOR/DME			DELETED
DIXIE, K6, NJ FIX			ADDED
T438 AWY			ADDED
ARD, VOR/DME			ADDED
GON*WRI*TEC*1	<b>NFDD 119 - 357</b>	06/22/2023	
GROTON-NEW LONDON TO MC GUIRE FLD (JOINT BASE MC GUIRE DIX LAKEHURST)			
AIRCRAFT	SINGLE ENGINE ONLY		
ALTITUDE	10000		
ROUTE CONFIGURATION			
GON, VOR/DME			ADDED
V374 AWY			ADDED
CREAM, K6, NY FIX			ADDED
T224 AWY			ADDED
GON, VOR/DME			DELETED
V374 AWY			DELETED
CREAM, K6, NY FIX			DELETED
V16 AWY			DELETED
CYN, VORTAC			DELETED
CYN, VORTAC			ADDED
HFD*ACY*TEC*1	<b>NFDD 119 - 358</b>	06/22/2023	
HARTFORD-BRAINARD TO ATLANTIC CITY INTL			
ALTITUDE	10000		
ROUTE CONFIGURATION			
GON, VOR/DME			DELETED
CCC, VOR/DME			DELETED
V16 AWY			DELETED
JFK, VOR/DME			DELETED
V229 AWY			DELETED

ACY, VORTAC		DELETED
GON, VOR/DME		ADDED
CCC, VOR/DME		ADDED
T224 AWY		ADDED
JFK, VOR/DME		ADDED
T315 AWY		ADDED
ACY, VORTAC		ADDED
HFD*ACY*TEC*2	<b>NFDD 119 - 359</b>	06/22/2023
HARTFORD-BRAINARD TO ATLANTIC CITY INTL		
ALTITUDE	10000	
ROUTE CONFIGURATION		
MAD, VOR/DME		DELETED
BEADS, K6, NY FIX		DELETED
V308 AWY		DELETED
BRIGS, K6, NJ FIX		DELETED
MAD, VOR/DME		ADDED
BEADS, K6, NY FIX		ADDED
T320 AWY		ADDED
BRIGS, K6, NJ FIX		ADDED
HFD*BWI*TEC*1	<b>NFDD 119 - 360</b>	06/22/2023
HARTFORD-BRAINARD TO BALTIMORE/WASHINGTON INTL THURGOOD MARSHALL		
ALTITUDE	8000	MODIFIED
ROUTE CONFIGURATION		
GON, VOR/DME		DELETED
CCC, VOR/DME		DELETED
V16 AWY		DELETED
ENO, VORTAC		DELETED
V268 AWY		DELETED
BAL, VORTAC		DELETED
GON, VOR/DME		ADDED
CCC, VOR/DME		ADDED
T224 AWY		ADDED
ENO, VORTAC		ADDED
T358 AWY		ADDED
SWANN, K6, MD FIX		ADDED
HFD*BWI*TEC*2	<b>NFDD 119 - 361</b>	06/22/2023
HARTFORD-BRAINARD TO BALTIMORE/WASHINGTON INTL THURGOOD MARSHALL		
ALTITUDE	8000	MODIFIED
ROUTE CONFIGURATION		
MAD, VOR/DME		DELETED
BEADS, K6, NY FIX		DELETED
V268 AWY		DELETED
MAD, VOR/DME		ADDED
BEADS, K6, NY FIX		ADDED
T320 AWY		ADDED
AVALO, K6, NJ FIX		ADDED
T358 AWY		ADDED
SWANN, K6, MD FIX		ADDED

HFD*DOV*TEC*1	NFDD 119 - 362	06/22/2023	
HARTFORD-BRAINARD TO DOVER AFB			
ALTIMUDE	10000		
ROUTE CONFIGURATION			
GON, VOR/DME			DELETED
CCC, VOR/DME			DELETED
V16 AWY			DELETED
ENO, VORTAC			DELETED
GON, VOR/DME			ADDED
CCC, VOR/DME			ADDED
T224 AWY			ADDED
ENO, VORTAC			ADDED

HFD*DOV*TEC*2	NFDD 119 - 363	06/22/2023	
HARTFORD-BRAINARD TO DOVER AFB			
ALTIMUDE	10000		
ROUTE CONFIGURATION			
MAD, VOR/DME			DELETED
BEADS, K6, NY FIX			DELETED
V268 AWY			DELETED
ENO, VORTAC			DELETED
MAD, VOR/DME			ADDED
BEADS, K6, NY FIX			ADDED
T320 AWY			ADDED
AVALO, K6, NJ FIX			ADDED
T358 AWY			ADDED
ENO, VORTAC			ADDED

HFD*EWR*TEC*1	NFDD 119 - 364	06/22/2023	
HARTFORD-BRAINARD TO NEWARK LIBERTY INTL			
AIRCRAFT	SINGLE ENGINE ONLY		
ALTIMUDE	10000		
SPECIAL AREA	TO NEWARK & SATS		
ROUTE CONFIGURATION			
HFD, VOR/DME			ADDED
T315 AWY			ADDED
SEALL, K6, CT FIX			ADDED
V188 AWY			ADDED
HFD, VOR/DME			DELETED
V229 AWY			DELETED
SEALL, K6, CT FIX			DELETED
V188 AWY			DELETED
CMK, VOR/DME			DELETED
V623 AWY			DELETED
SAX, VORTAC			DELETED
CMK, VOR/DME			ADDED
V623 AWY			ADDED
SAX, VORTAC			ADDED

HFD*PHL*TEC*1	NFDD 119 - 365	06/22/2023	
HARTFORD-BRAINARD TO PHILADELPHIA INTL			
ALTIMUDE	10000		
ROUTE CONFIGURATION			

GON, VOR/DME	DELETED
CCC, VOR/DME	DELETED
V16 AWY	DELETED
VCN, VOR/DME	DELETED
OOD, VORTAC	DELETED
GON, VOR/DME	ADDED
CCC, VOR/DME	ADDED
T224 AWY	ADDED
JIIMS, K6, NJ FIX	ADDED
OOD, VORTAC	ADDED

HFD\*PHL\*TEC\*2 NFDD 119 - 366 06/22/2023

HARTFORD-BRAINARD TO PHILADELPHIA INTL

ALTITUDE	10000	
ROUTE CONFIGURATION		
MAD, VOR/DME		DELETED
BEADS, K6, NY FIX		DELETED
V308 AWY		DELETED
BRIGS, K6, NJ FIX		DELETED
ACY, VORTAC		DELETED
V184 AWY		DELETED
OOD, VORTAC		DELETED
MAD, VOR/DME		ADDED
BEADS, K6, NY FIX		ADDED
T320 AWY		ADDED
BRIGS, K6, NJ FIX		ADDED
ACY, VORTAC		ADDED
V184 AWY		ADDED
OOD, VORTAC		ADDED

HFD\*PNE\*TEC\*1 NFDD 119 - 367 06/22/2023

HARTFORD-BRAINARD TO NORTHEAST PHILADELPHIA

ALTITUDE	10000	
ROUTE CONFIGURATION		
GON, VOR/DME		DELETED
CCC, VOR/DME		DELETED
V16 AWY		DELETED
DIXIE, K6, NJ FIX		DELETED
V276 AWY		DELETED
ARD, VOR/DME		DELETED
GON, VOR/DME		ADDED
CCC, VOR/DME		ADDED
T224 AWY		ADDED
DIXIE, K6, NJ FIX		ADDED
T438 AWY		ADDED
ARD, VOR/DME		ADDED

HFD\*PNE\*TEC\*2 NFDD 119 - 368 06/22/2023

HARTFORD-BRAINARD TO NORTHEAST PHILADELPHIA

ALTITUDE	10000	
ROUTE CONFIGURATION		
MAD, VOR/DME		DELETED
BEADS, K6, NY FIX		DELETED

V308 AWY	DELETED
MANTA, K6, NJ FIX	DELETED
V276 AWY	DELETED
ARD, VOR/DME	DELETED
MAD, VOR/DME	ADDED
BEADS, K6, NY FIX	ADDED
T320 AWY	ADDED
MANTA, K6, NJ FIX	ADDED
T438 AWY	ADDED
ARD, VOR/DME	ADDED

HFD\*RIC\*TEC\*1 NFDD 119 - 369 06/22/2023

HARTFORD-BRAINARD TO RICHMOND INTL

ALTITUDE	10000	
ROUTE CONFIGURATION		
GON, VOR/DME		DELETED
CCC, VOR/DME		DELETED
V16 AWY		DELETED
RIC, VORTAC		DELETED
GON, VOR/DME		ADDED
CCC, VOR/DME		ADDED
T224 AWY		ADDED
COLIN, K6, VA FIX		ADDED

HFD\*RIC\*TEC\*2 NFDD 119 - 370 06/22/2023

HARTFORD-BRAINARD TO RICHMOND INTL

ALTITUDE	10000	
ROUTE CONFIGURATION		
MAD, VOR/DME		DELETED
BEADS, K6, NY FIX		DELETED
V268 AWY		DELETED
ENO, VORTAC		DELETED
V16 AWY		DELETED
MAD, VOR/DME		ADDED
BEADS, K6, NY FIX		ADDED
T320 AWY		ADDED
AVALO, K6, NJ FIX		ADDED
T358 AWY		ADDED
ENO, VORTAC		ADDED
T224 AWY		ADDED
COLIN, K6, VA FIX		ADDED

HFD\*TTN\*TEC\*1 NFDD 119 - 371 06/22/2023

HARTFORD-BRAINARD TO TRENTON MERCER

ALTITUDE	10000	
ROUTE CONFIGURATION		
MAD, VOR/DME		DELETED
BEADS, K6, NY FIX		DELETED
V308 AWY		DELETED
MANTA, K6, NJ FIX		DELETED
V276 AWY		DELETED
ARD, VOR/DME		DELETED
MAD, VOR/DME		ADDED

BEADS, K6, NY FIX		ADDED
T320 AWY		ADDED
MANTA, K6, NJ FIX		ADDED
T438 AWY		ADDED
ARD, VOR/DME		ADDED
HFD*TTN*TEC*2	<b>NFDD 119 - 372</b>	06/22/2023
HARTFORD-BRAINARD TO TRENTON MERCER		
ALTITUDE	10000	
ROUTE CONFIGURATION		
GON, VOR/DME		DELETED
CCC, VOR/DME		DELETED
V16 AWY		DELETED
DIXIE, K6, NJ FIX		DELETED
V276 AWY		DELETED
RBV, VORTAC		DELETED
GON, VOR/DME		ADDED
CCC, VOR/DME		ADDED
T224 AWY		ADDED
DIXIE, K6, NJ FIX		ADDED
T438 AWY		ADDED
ARD, VOR/DME		ADDED
HFD*WRI*TEC*1	<b>NFDD 119 - 373</b>	06/22/2023
HARTFORD-BRAINARD TO MC GUIRE FLD (JOINT BASE MC GUIRE DIX LAKEHURST)		
ALTITUDE	10000	
ROUTE CONFIGURATION		
GON, VOR/DME		DELETED
CCC, VOR/DME		DELETED
V16 AWY		DELETED
CYN, VORTAC		DELETED
GON, VOR/DME		ADDED
CCC, VOR/DME		ADDED
T224 AWY		ADDED
CYN, VORTAC		ADDED
HFD*WRI*TEC*2	<b>NFDD 119 - 374</b>	06/22/2023
HARTFORD-BRAINARD TO MC GUIRE FLD (JOINT BASE MC GUIRE DIX LAKEHURST)		
ALTITUDE	10000	
ROUTE CONFIGURATION		
MAD, VOR/DME		DELETED
BEADS, K6, NY FIX		DELETED
V308 AWY		DELETED
DRIFT, K6, NJ FIX		DELETED
V312 AWY		DELETED
CYN, VORTAC		DELETED
MAD, VOR/DME		ADDED
BEADS, K6, NY FIX		ADDED
T320 AWY		ADDED
DRIFT, K6, NJ FIX		ADDED
T416 AWY		ADDED
CYN, VORTAC		ADDED

\* \* \* CANCELLED \* \* \*

HIGH ALTITUDE ROUTE

BOS\*YUL\*H\*1 **NFDD 119 - 375** 06/22/2023  
GENERAL EDWARD LAWRENCE LOGAN INTL TO MONTREAL  
AIRCRAFT DME/DME/IRU OR GNSS REQUIRED  
ROUTE CONFIGURATION  
HYLND\*SIX (RNAV) DP  
HYLND, K6, NH FIX  
PBERG, K6, NY FIX  
CARTER (CANADIAN)\*ONE (RNAV) STAR

DCA\*YOW\*H\*1 **NFDD 119 - 376** 06/22/2023  
RONALD REAGAN WASHINGTON NTL TO OTTAWA  
ROUTE CONFIGURATION  
HORTO\*FOUR (RNAV) DP  
JERES, K6, MD FIX  
J227 AWY  
ULW, VOR/DME  
SYR, VORTAC  
ART, VORTAC  
DEANS (CANADIAN)\*SEVEN (RNAV) STAR

DCA\*YUL\*H\*1 **NFDD 119 - 377** 06/22/2023  
RONALD REAGAN WASHINGTON NTL TO MONTREAL  
ROUTE CONFIGURATION  
SOOKI\*FIVE (RNAV) DP  
SWANN, K6, MD FIX  
BROSS, K6, MD FIX  
Q419 AWY  
RBV, VORTAC  
Q22 AWY  
LLUND, K6, NY FIX  
CAM, VOR/DME  
JASDU, K6, NY FIX  
PBERG, K6, NY FIX  
CARTR (CANADIAN)\*FOUR (RNAV) STAR

EWR\*YUL\*H\*2 **NFDD 119 - 378** 06/22/2023  
NEWARK LIBERTY INTL TO MONTREAL  
AIRCRAFT DME/DME/IRU OR GNSS REQUIRED  
SPECIAL AREA FROM NEWARK SATS ONLY  
ROUTE CONFIGURATION  
GREKI, K6, CT FIX  
JUDDS, K6, CT FIX  
CAM, VOR/DME  
JASDU, K6, NY FIX  
PBERG, K6, NY FIX  
CARTER (CANADIAN)\*ONE (RNAV) STAR



FLL\*YUL\*H\*1

NFDD 119 - 379

06/22/2023

FORT LAUDERDALE/HOLLYWOOD INTL TO MONTREAL

ROUTE DIRECTION WATER  
SPECIAL AREA FROM FLL,FXE,PMP

ROUTE CONFIGURATION

FEALX\*TWO (RNAV) DP  
ETECK, K, OA FIX  
GRUBR, K, OA FIX  
Y299 AWY  
SEELO, K, OA FIX  
ZILLS, K7, NC FIX  
Q131 AWY  
EARZZ, K7, NC FIX  
JAMIE, K6, VA FIX  
CONFR, K6, MD FIX  
Q133 AWY  
LLUND, K6, NY FIX  
CAM, VOR/DME  
JASDU, K6, NY FIX  
PBERG, K6, NY FIX  
CARTER (CANADIAN)\*ONE (RNAV) STAR

FLL\*YUL\*H\*3

NFDD 119 - 380

06/22/2023

FORT LAUDERDALE/HOLLYWOOD INTL TO MONTREAL

ROUTE CONFIGURATION

AGERS\*ONE (RNAV) DP  
DUCEN, K7, FL FIX  
Q87 AWY  
JROSS, K7, SC FIX  
ELLDE, K7, NC FIX  
Q97 AWY  
PAACK, K7, NC FIX  
JAMIE, K6, VA FIX  
CONFR, K6, MD FIX  
Q133 AWY  
LLUND, K6, NY FIX  
CAM, VOR/DME  
JASDU, K6, NY FIX  
PBERG, K6, NY FIX  
CARTER (CANADIAN)\*ONE (RNAV) STAR

HPN\*YUL\*H\*1

NFDD 119 - 381

06/22/2023

WESTCHESTER COUNTY TO MONTREAL

AIRCRAFT DME/DME/IRU OR GNSS REQUIRED

ROUTE CONFIGURATION

GREKI, K6, CT FIX  
JUDDS, K6, CT FIX  
CAM, VOR/DME  
JASDU, K6, NY FIX  
PBERG, K6, NY FIX  
CARTER (CANADIAN)\*ONE (RNAV) STAR

IAD\*YOW\*H\*1 **NFDD 119 - 382** 06/22/2023  
WASHINGTON DULLES INTL TO OTTAWA  
ROUTE CONFIGURATION  
JERES\*TWO (RNAV) DP  
JERES, K6, MD FIX  
J227 AWY  
ULW, VOR/DME  
SYR, VORTAC  
ART, VORTAC  
DEANS (CANADIAN)\*SEVEN (RNAV) STAR

IAD\*YUL\*H\*1 **NFDD 119 - 383** 06/22/2023  
WASHINGTON DULLES INTL TO MONTREAL  
SPECIAL AREA PART 121 AND 129 ONLY  
ROUTE CONFIGURATION  
JCOBY\*FOUR (RNAV) DP  
SWANN, K6, MD FIX  
BROSS, K6, MD FIX  
Q419 AWY  
RBV, VORTAC  
Q22 AWY  
LLUND, K6, NY FIX  
CAM, VOR/DME  
JASDU, K6, NY FIX  
PBERG, K6, NY FIX  
CARTR (CANADIAN)\*FOUR (RNAV) STAR

IAD\*YUL\*H\*2 **NFDD 119 - 384** 06/22/2023  
WASHINGTON DULLES INTL TO MONTREAL  
ROUTE CONFIGURATION  
JERES\*TWO (RNAV) DP  
JERES, K6, MD FIX  
J227 AWY  
ULW, VOR/DME  
SYR, VORTAC  
ART, VORTAC  
IMPAC (CANADIAN)\*ONE STAR

ISP\*YUL\*H\*1 **NFDD 119 - 385** 06/22/2023  
LONG ISLAND MAC ARTHUR TO MONTREAL  
AIRCRAFT DME/DME/IRU OR GNSS REQUIRED  
ROUTE CONFIGURATION  
GREKI, K6, CT FIX  
JUDDS, K6, CT FIX  
CAM, VOR/DME  
JASDU, K6, NY FIX  
PBERG, K6, NY FIX  
CARTER (CANADIAN)\*ONE (RNAV) STAR

JFK\*YUL\*H\*1 **NFDD 119 - 386** 06/22/2023  
JOHN F KENNEDY INTL TO MONTREAL  
AIRCRAFT DME/DME/IRU OR GNSS REQUIRED  
ROUTE CONFIGURATION

GREKI, K6, CT FIX  
JUDDS, K6, CT FIX  
CAM, VOR/DME  
JASDU, K6, NY FIX  
PBERG, K6, NY FIX  
CARTER (CANADIAN)\*ONE (RNAV) STAR

LGA\*YUL\*H\*1

**NFDD 119 - 387**

06/22/2023

LAGUARDIA TO MONTREAL

AIRCRAFT DME/DME/IRU OR GNSS REQUIRED

ROUTE CONFIGURATION

GREKI, K6, CT FIX

JUDDS, K6, CT FIX

CAM, VOR/DME

JASDU, K6, NY FIX

PBERG, K6, NY FIX

CARTER (CANADIAN)\*ONE (RNAV) STAR

MCO\*YUL\*H\*1

**NFDD 119 - 388**

06/22/2023

ORLANDO INTL TO MONTREAL

ROUTE DIRECTION WATER

ROUTE CONFIGURATION

MZULO\*THREE (RNAV) DP

LEND, K, OA FIX

GRUBR, K, OA FIX

Y299 AWY

SEELO, K, OA FIX

ZILLS, K7, NC FIX

Q131 AWY

EARZZ, K7, NC FIX

JAIME, K1, OR FIX

CONFR, K6, MD FIX

Q133 AWY

LLUND, K6, NY FIX

CAM, VOR/DME

JASDU, K6, NY FIX

PBERG, K6, NY FIX

CARTER (CANADIAN)\*ONE (RNAV) STAR

MCO\*YUL\*H\*2

**NFDD 119 - 389**

06/22/2023

ORLANDO INTL TO MONTREAL

ROUTE CONFIGURATION

FATHE\*THREE (RNAV) DP

VIYAP, K7, GA FIX

Q87 AWY

JROSS, K7, SC FIX

ELLDE, K7, NC FIX

Q97 AWY

PAACK, K7, NC FIX

JAMIE, K6, VA FIX

CONFR, K6, MD FIX

Q133 AWY

LLUND, K6, NY FIX

CAM, VOR/DME  
JASDU, K6, NY FIX  
PBERG, K6, NY FIX  
CARTER (CANADIAN)\*ONE (RNAV) STAR

MIA\*YUL\*H\*1

**NFDD 119 - 390**

06/22/2023

MIAMI INTL TO MONTREAL

ROUTE DIRECTION WATER  
SPECIAL AREA FROM MIA,HST,OPF,TMB,X51

ROUTE CONFIGURATION

FOLZZ\*TWO (RNAV) DP

ALYRA, K7, FL FIX

GRUBR, K, OA FIX

Y299 AWY

SEELO, K, OA FIX

ZILLS, K7, NC FIX

Q131 AWY

EARZZ, K7, NC FIX

JAMIE, K6, VA FIX

CONFR, K6, MD FIX

Q133 AWY

LLUND, K6, NY FIX

CAM, VOR/DME

JASDU, K6, NY FIX

PBERG, K6, NY FIX

CARTER (CANADIAN)\*ONE (RNAV) STAR

MKE\*YUL\*H\*1

**NFDD 119 - 391**

06/22/2023

GENERAL MITCHELL INTL TO MONTREAL

AIRCRAFT DME/DME/IRU OR GNSS REQUIRED  
SPECIAL AREA MKE METRO

ROUTE CONFIGURATION

SQUIB, K5, MI FIX

MKG, TACAN

HOCKE, K5, MI FIX

Q905 AWY

SIKBO, CY, FIX

Q951 AWY

SANIN, CY, FIX

MIGLO, CY, FIX

HABBS (CANADIAN)\*ONE (RNAV) STAR

ORL\*YUL\*H\*1

**NFDD 119 - 392**

06/22/2023

EXEC TO MONTREAL

ROUTE DIRECTION WATER/ORL DEP E

ROUTE CONFIGURATION

NYTES\*ONE (RNAV) DP

NYTES, K7, FL FIX

MZULO, K, OA FIX

HESTA, K, OA FIX

LEND, K, OA FIX

GRUBR, K, OA FIX

Y299 AWY

SEELO, K, OA FIX  
ZILLS, K7, NC FIX  
Q131 AWY  
EARZZ, K7, NC FIX  
JAMIE, K6, VA FIX  
CONFR, K6, MD FIX  
Q133 AWY  
LLUND, K6, NY FIX  
CAM, VOR/DME  
JASDU, K6, NY FIX  
PBERG, K6, NY FIX  
CARTR (CANADIAN)\*FOUR (RNAV) STAR

ORL\*YUL\*H\*2

NFDD 119 - 393

06/22/2023

EXEC TO MONTREAL

ROUTE DIRECTION WATER/ORL DEP W

ROUTE CONFIGURATION

TOLLZ\*ONE (RNAV) DP

TOLLZ, K7, FL FIX

MZULO, K, OA FIX

HESTA, K, OA FIX

LENDZ, K, OA FIX

GRUBR, K, OA FIX

Y299 AWY

SEELO, K, OA FIX

ZILLS, K7, NC FIX

Q131 AWY

EARZZ, K7, NC FIX

JAMIE, K6, VA FIX

CONFR, K6, MD FIX

Q133 AWY

LLUND, K6, NY FIX

CAM, VOR/DME

JASDU, K6, NY FIX

PBERG, K6, NY FIX

CARTR (CANADIAN)\*FOUR (RNAV) STAR

PBI\*YUL\*H\*1

NFDD 119 - 394

06/22/2023

PALM BEACH INTL TO MONTREAL

ROUTE DIRECTION WATER

ROUTE CONFIGURATION

SLIDZ\*TWO (RNAV) DP

LENDZ, K, OA FIX

GRUBR, K, OA FIX

Y299 AWY

SEELO, K, OA FIX

ZILLS, K7, NC FIX

Q131 AWY

EARZZ, K7, NC FIX

JAMIE, K6, VA FIX

CONFR, K6, MD FIX

Q133 AWY

LLUND, K6, NY FIX

CAM, VOR/DME  
JASDU, K6, NY FIX  
PBERG, K6, NY FIX  
CARTER (CANADIAN)\*ONE (RNAV) STAR

PHL\*YUL\*H\*1 **NFDD 119 - 395** 06/22/2023

PHILADELPHIA INTL TO MONTREAL

SPECIAL AREA FROM PHILADELPHIA METRO(PHL,PNE)

ROUTE CONFIGURATION

DITCH, K6, NJ FIX

Q437 AWY

LLUND, K6, NY FIX

CAM, VOR/DME

JASDU, K6, NY FIX

PBERG, K6, NY FIX

CARTER (CANADIAN)\*ONE (RNAV) STAR

PVD\*ORF\*H\*2 **NFDD 119 - 396** 06/22/2023

RHODE ISLAND TF GREEN INTL TO NORFOLK INTL

ROUTE CONFIGURATION

JUMPR, K6, RI FIX

RIFLE, K6, NY FIX

Q167 AWY

ZJAAY, K6, MD FIX

TEB\*YUL\*H\*1 **NFDD 119 - 397** 06/22/2023

TETERBORO TO MONTREAL

AIRCRAFT DME/DME/IRU OR GNSS REQUIRED

ALTITUDE AT OR ABOVE FL190

ROUTE CONFIGURATION

BREZY, K6, NY FIX

V39 AWY

CMK, VOR/DME

GREKI, K6, CT FIX

JUDDS, K6, CT FIX

CAM, VOR/DME

JASDU, K6, NY FIX

PBERG, K6, NY FIX

CARTER (CANADIAN)\*ONE (RNAV) STAR

LOW ALTITUDE ROUTE

EWR\*YUL\*L\*1 **NFDD 119 - 398** 06/22/2023

NEWARK LIBERTY INTL TO MONTREAL

ALTITUDE 70-170 INCL

ROUTE CONFIGURATION

BDR, VOR/DME

V91 AWY

BOWAN, K6, NY FIX

V487 AWY

BTV, VOR/DME

PBERG, K6, NY FIX

CARTER (CANADIAN)\*ONE (RNAV) STAR

HPN\*YUL\*L\*1 **NFDD 119 - 399** 06/22/2023  
WESTCHESTER COUNTY TO MONTREAL  
ALTITUDE 70-170 INCL  
ROUTE CONFIGURATION  
GREKI, K6, CT FIX  
V39 AWY  
SOARS, K6, CT FIX  
V487 AWY  
BTV, VOR/DME  
PBERG, K6, NY FIX  
CARTER (CANADIAN)\*ONE (RNAV) STAR

JFK\*YUL\*L\*1 **NFDD 119 - 400** 06/22/2023  
JOHN F KENNEDY INTL TO MONTREAL  
ALTITUDE 110-170  
ROUTE CONFIGURATION  
BDR, VOR/DME  
V91 AWY  
BOWAN, K6, NY FIX  
V487 AWY  
BTV, VOR/DME  
PBERG, K6, NY FIX  
CARTER (CANADIAN)\*ONE (RNAV) STAR

LGA\*YUL\*L\*1 **NFDD 119 - 401** 06/22/2023  
LAGUARDIA TO MONTREAL  
ALTITUDE 70-170 INCL  
ROUTE CONFIGURATION  
BDR, VOR/DME  
V91 AWY  
BOWAN, K6, NY FIX  
V487 AWY  
BTV, VOR/DME  
PBERG, K6, NY FIX  
CARTER (CANADIAN)\*ONE (RNAV) STAR

SPECIAL LOW ALTITUDE DIRECTIONAL ROUTE

LRP\*PXT\*SLD\*1 **NFDD 119 - 402** 06/22/2023  
LANCASTER TO PATUXENT RIVER  
HOURS 1100-0300  
SPECIAL AREA BI-DIRECTIONAL ROUTES FOR TRAFFIC OVERFLYING  
WASHINGTON METRO  
ROUTE CONFIGURATION  
LRP, VOR/DME  
V93 AWY  
PXT, VORTAC

TOWER ENROUTE CONTROL

ACY\*WRI\*TEC\*2

NFDD 119 - 403

06/22/2023

ATLANTIC CITY INTL TO MC GUIRE FLD (JOINT BASE MC GUIRE DIX LAKEHURST)

ALTITUDE 7000

ROUTE CONFIGURATION

VCN, VOR/DME

V16 AWY

CYN, VORTAC



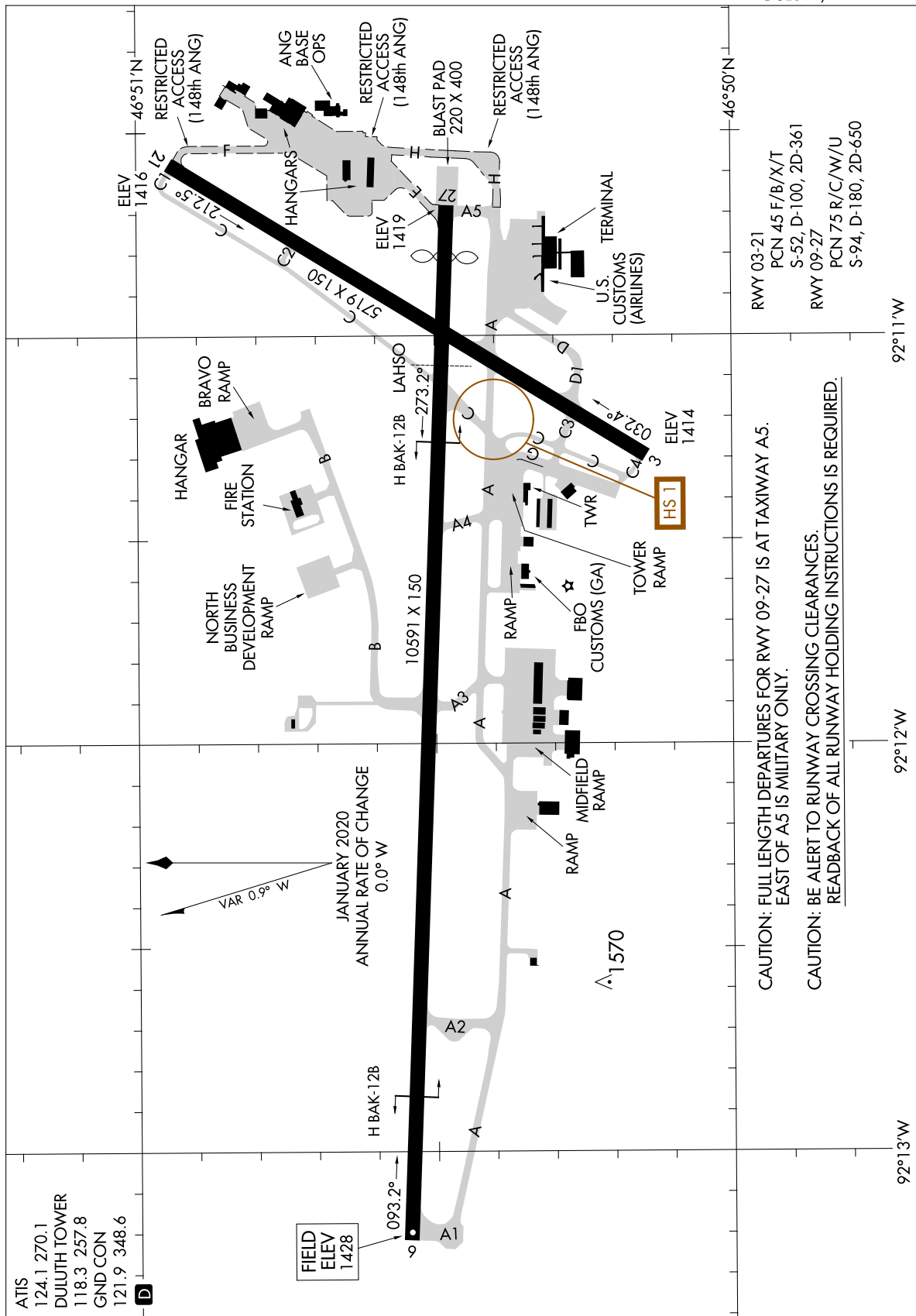
GRAPHIC REVISION: DULUTH INTL, MN (DLH)  
ADD CAUTION NOTE FOR FULL LENGTH DEPARTURES  
REVISE RESTRICTED ACCESS AREA SYMBOLOGY

23222

# AIRPORT DIAGRAM

AL-125 (FAA)

DULUTH INTL (DLH)  
DULUTH, MINNESOTA



# AIRPORT DIAGRAM

23222

DULUTH, MINNESOTA  
DULUTH INTL (DLH)

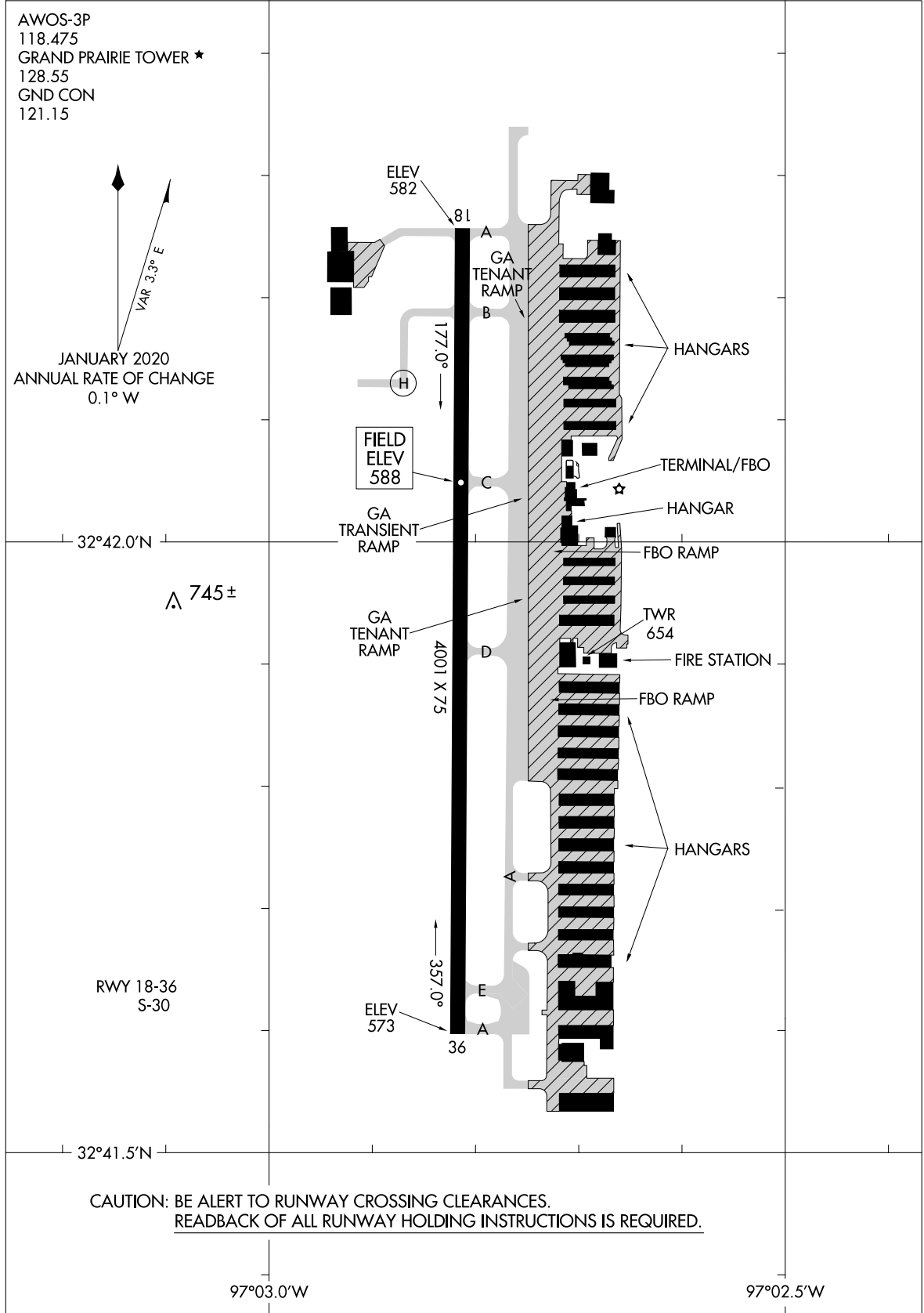
GRAPHIC REVISION: GRAND PRAIRIE MUNI, TX (GPM)  
ADD NON-MOVEMENT AREAS

23222

AIRPORT DIAGRAM

AL-9209 (FAA)

GRAND PRAIRIE MUNI (GPM)  
GRAND PRAIRIE, TX



AIRPORT DIAGRAM  
23222

GRAND PRAIRIE, TX  
GRAND PRAIRIE MUNI (GPM)

FEDERAL AVIATION ADMINISTRATION  
 FLIGHT STANDARDS SERVICE  
 STANDARD TERMINAL ARRIVAL (STAR)

Bearings, headings, courses, tracks and radials are magnetic. Elevations and altitudes are in feet, MSL. Altitudes are minimum altitudes unless otherwise indicated. Ceilings are in feet above airport elevation. Distances are in nautical miles. Visibilities are in statute miles or feet RVR unless otherwise indicated.

Arrival Name <b>WUTNG (RNAV)</b>	Number <b>THREE</b>	STAR Computer Code <b>WUTNG.WUTNG3</b>	Superseded Number <b>TWO</b>	Dated <b>02/23/2023</b>	Effective Date <b>10 AUG 2023</b>
-------------------------------------	------------------------	---	---------------------------------	----------------------------	--------------------------------------

TRANSITION ROUTES:

Transition Name	Transition Computer Codes	From FIX/NAVAID	To FIX/NAVAID	Course	Distance	MEA	MOCA	MAA	Crossing Altitudes / Fixes
STASN	STASN.WUTNG3	STASN	STASN						
			WUTNG	004.69	71.36	10000	3100		AT 12000
ZOURA	ZOURA.WUTNG3	ZOURA	ZOURA						
			WUTNG	045.39	46.01	10000	3100		AT 12000

**ARRIVAL ROUTE DESCRIPTION:**

FROM WUTNG ON TRACK 045.69/7.72 TO HOOZE, THEN ON TRACK 045.88/7.84 TO CROSS SMALS AT OR ABOVE 7000.

LANDING RWY 1L: FROM SMALS ON TRACK 064.99/9.08 TO CROSS TAHCO AT OR ABOVE 6000, THEN ON TRACK 065.22/8.46 TO CROSS GAYLZ AT 5000 AND AT 210 KIAS. EXPECT RNP Z RWY 1L APPROACH, OR EXPECT RADAR VECTORS TO FINAL APPROACH COURSE FOR ILS OR GPS RWY 1L APPROACHES.

LANDING RWY 1R: FROM SMALS ON TRACK 068.16/9.22 TO CROSS GUACC AT OR ABOVE 6000, THEN ON TRACK 068.40/8.97 TO CROSS BAUNR AT 5000 AND AT 210 KIAS. EXPECT RNP Z RWY 1R APPROACH, OR EXPECT RADAR VECTORS TO FINAL APPROACH COURSE FOR ILS OR GPS RWY 1R APPROACHES.

LANDING RWY 9: FROM SMALS ON TRACK 022.54/10.27 TO CROSS MENEY AT OR ABOVE 6000, THEN ON TRACK 022.43/9.47 TO CROSS NOMEY AT 5000 AND AT 210 KIAS. EXPECT RNP Z RWY 9 APPROACH, OR EXPECT RADAR VECTORS TO FINAL APPROACH COURSE FOR ILS OR GPS RWY 9 APPROACHES.

LANDING RWY 19L: FROM SMALS ON TRACK 039.48/8.54 TO RAHBB, THEN ON TRACK 039.56/15.97 TO TOBYN, THEN ON TRACK 010.91/2.20 TO CROSS ONEEL AT 7000 AND AT 210 KIAS, THEN ON TRACK 010.91. EXPECT RADAR VECTORS TO FINAL APPROACH COURSE FOR RNP, GPS, OR ILS RWY 19L APPROACH.

LANDING RWY 19R: FROM SMALS ON TRACK 036.16/8.64 TO OVALE, THEN ON TRACK 036.23/16.29 TO CROSS BUZZR AT 7000 AND AT 210 KIAS, THEN ON TRACK 010.93/2.03 TO CROSS ERICM AT 7000, THEN ON TRACK 010.93. EXPECT RADAR VECTORS TO FINAL APPROACH COURSE FOR RNP, GPS, OR ILS RWY 19R APPROACH.

LANDING RWY 27: FROM SMALS ON TRACK 052.78/11.97 TO THICC, THEN ON TRACK 052.91/11.50 TO ROCNE, THEN ON TRACK 094.01/2.77 TO CROSS VERNIS AT 6000 AND AT 210 KIAS, THEN ON TRACK 094.01. EXPECT RADAR VECTORS TO FINAL APPROACH COURSE FOR RNP, GPS, OR ILS RWY 27 APPROACH.

**PBN REQUIREMENT NOTES:**

RNAV 1 - DME/DME/IRU OR GPS

**EQUIPMENT REQUIREMENT NOTES:**

RADAR REQUIRED

**PROCEDURAL DATA NOTES:**

NOTE: EXPECT RUNWAY ASSIGNMENT FROM KANSAS CITY TRACON UPON INITIAL CONTACT

**FIXES AND/OR HOLDING PATTERNS:**

CHART HOLDING AT CAMDO: HOLD N, RT, 190.94 INBOUND, 5 NM LEGS.  
 CHART HOLDING AT CARBB: HOLD E, RT, 274.14 INBOUND, 5 NM LEGS.  
 CHART HOLDING AT TUSKG: HOLD N, LT, 190.95 INBOUND, 5 NM LEGS.  
 CHART HOLDING AT WUTNG: HOLD SW, LT, 045.39 INBOUND, 10 NM LEGS.

**COMMUNICATIONS:**

CHART: KANSAS CITY APP CON

**AIRPORTS SERVED:**

AIRPORT ID	CITY	STATE
KMCI	KANSAS CITY	MO



FEDERAL AVIATION ADMINISTRATION  
 FLIGHT STANDARDS SERVICE  
 STANDARD TERMINAL ARRIVAL (STAR)

Bearings, headings, courses, tracks and radials are magnetic. Elevations and altitudes are in feet, MSL. Altitudes are minimum altitudes unless otherwise indicated. Ceilings are in feet above airport elevation. Distances are in nautical miles. Visibilities are in statute miles or feet RVR unless otherwise indicated.

Arrival Name	Number	STAR Computer Code	Superseded Number	Dated	Effective Date
WUTNG (RNAV)	THREE	WUTNG.WUTNG3	TWO	02/23/2023	10 AUG 2023

**LOST COMMUNICATIONS PREFERENCES:**

- RWY 1L: AFTER GAYLZ PROCEED TO WMPow AT 4000, THEN ON ILS OR LOC RWY 1L APPROACH.
- RWY 1R: AFTER BAUNR PROCEED TO TERKY AT 4000, THEN ON ILS OR LOC RWY 1R APPROACH
- RWY 9: AFTER NOMEe PROCEED TO WOOKE AT 4000, THEN ON ILS OR LOC RWY 9 APPROACH.
- RWY 19L: AFTER ONEEL PROCEED TO TUSKG AT 6000 AND HOLD.
- RWY 19R: AFTER ERICM PROCEED TO CAMDO AT 6000 AND HOLD.
- RWY 27: AFTER VERNs MAINTAIN 6000, PROCEED TO CARBB AND HOLD

**REMARKS:**

ABBREVIATED AMENDMENT.  
 ALTITUDE USE IN LOST COMM SAME AS ON PUBLISHED IAPS.

**ADDITIONAL FLIGHT DATA:**

- DME/DME ASSESSMENT: SAT (RNP 2.0)
- MAG VAR: KMCI 02E/2015
- CHART AT GAYLZ TERMINUS: KMCI LDG RWY 1L
- CHART AT BAUNR TERMINUS: KMCI LDG RWY 1R
- CHART AT NOMEe TERMINUS: KMCI LDG RWY 9
- CHART AT ONEEL TERMINUS: KMCI LDG RWY 19L
- CHART AT ERICM TERMINUS: KMCI LDG RWY 19R
- CHART AT VERNs TERMINUS: KMCI LDG RWY 27

**FLIGHT INSPECTED BY:**

Processed IAW Technical Support Group (AJF-17) Memo dated 07/07/2021 Guidance for Procedural Changes Requiring Flight Inspection/Validation

**ORGANIZATION:**    **DATE:**

Flight Inspected Signature:

*Digitally signed by*

**CASIMIR L TABAKA**

Jun 13, 2023

*Digitally signed by*

**CASIMIR L TABAKA**

Jun 13, 2023

**DEVELOPED BY:**

John Griffiths, Airspace & Procedures Specialist

ZKC-530A    01/06/2023

Developed By Signature:

**APPROVED BY:**

JOHNNIE BAKER

AJV-A430

Approved By Signature:

*Digitally signed by*

**CASIMIR L TABAKA**

Jun 13, 2023

**CHANGES:**

1. UPDATED PHRASING FOR ALL LOST COMM INSTRUCTIONS.
2. CHARTED HOLDING PATTERNS AT CAMDO, TUSKG AND CARBB.
3. ADDED PROCEDURAL DATA NOTE EXPECT RUNWAY ASSIGNMENT FROM KANAS CITY TRACON UPON INITIAL CONTACT.



FEDERAL AVIATION ADMINISTRATION  
 FLIGHT STANDARDS SERVICE  
 STANDARD TERMINAL ARRIVAL (STAR)

Bearings, headings, courses, tracks and radials are magnetic. Elevations and altitudes are in feet, MSL. Altitudes are minimum altitudes unless otherwise indicated.  
 Ceilings are in feet above airport elevation. Distances are in nautical miles. Visibilities are in statute miles or feet RVR unless otherwise indicated.

Arrival Name	Number	STAR Computer Code	Superseded Number	Dated	Effective Date
WUTNG (RNAV)	THREE	WUTNG.WUTNG3	TWO	02/23/2023	10 AUG 2023

**REASONS:**

1, 2, 3. ATC OPERATIONAL REQUEST TO IMPROVE EFFIECIENCY OF UPDATED SIAPS.

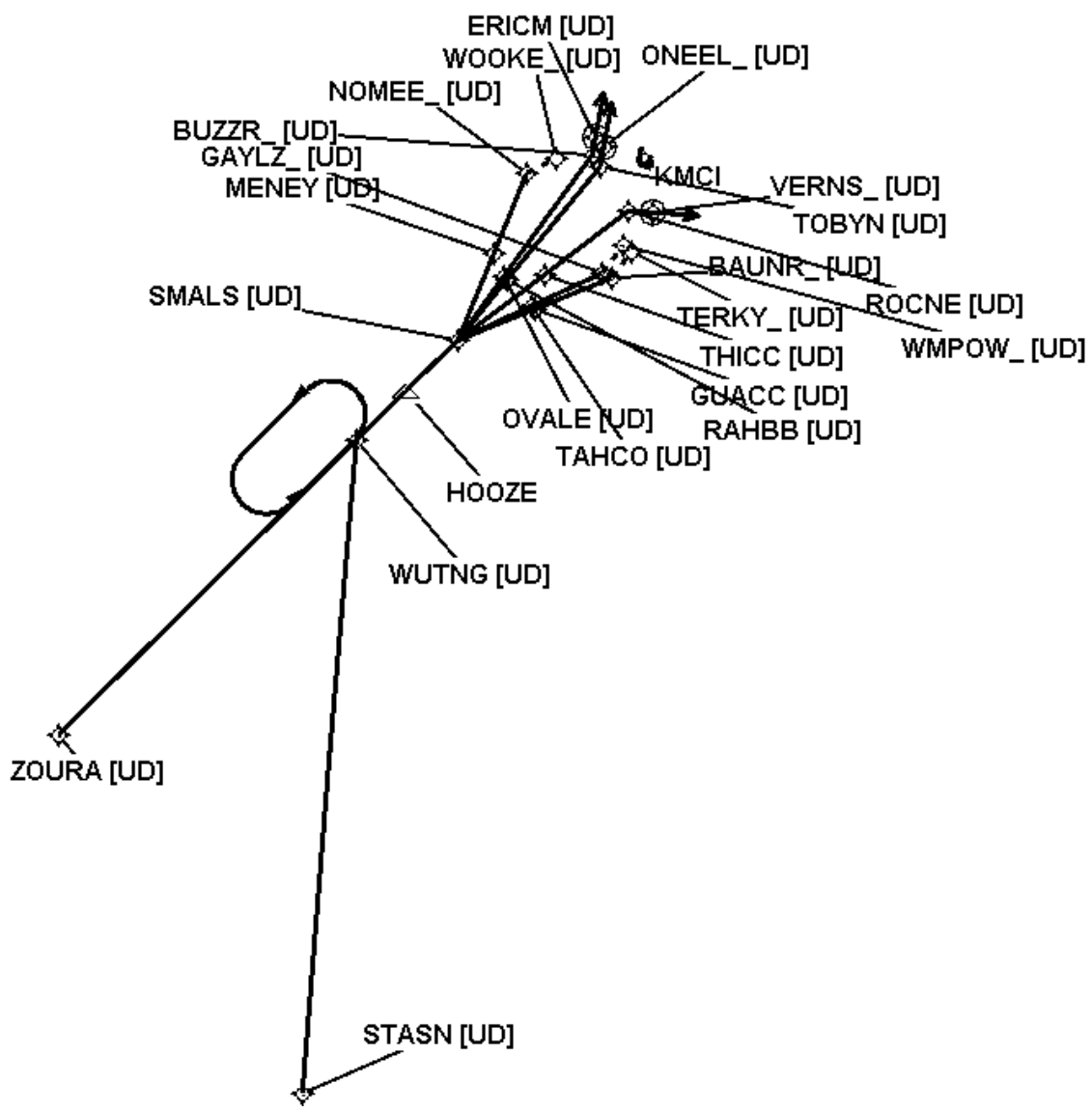


FEDERAL AVIATION ADMINISTRATION  
FLIGHT STANDARDS SERVICE  
STANDARD TERMINAL ARRIVAL (STAR)

Bearings, headings, courses, tracks and radials are magnetic. Elevations and altitudes are in feet, MSL. Altitudes are minimum altitudes unless otherwise indicated. Ceilings are in feet above airport elevation. Distances are in nautical miles. Visibilities are in statute miles or feet RVR unless otherwise indicated.

Arrival Name	Number	STAR Computer Code	Superseded Number	Dated	Effective Date
WUTNG (RNAV)	THREE	WUTNG.WUTNG3	TWO	02/23/2023	10 AUG 2023

Graphic Depiction 1



FEDERAL AVIATION ADMINISTRATION  
 FLIGHT STANDARDS SERVICE  
 STAR (DATA RECORD)

Arrival Name WUTNG (RNAV)	Number THREE	STAR Computer Code WUTNG.WUTNG3		Superseded Number TWO		Dated 02/23/2023	Effective Date 10 AUG 2023		
<u>FIX/NAVAID</u>	<u>LAT/LONG</u>	<u>C</u>	<u>FO/FB</u>	<u>LEG TYPE</u>	<u>TC</u>	<u>DIST (NM)</u>	<u>ALTITUDE</u>	<u>SPEED</u>	<u>REMARKS</u>
En Route Transition									
STASN	373733.59N / 0953536.61W	Y		IF					STASN.WUTNG3
WUTNG	384830.42N / 0952458.59W	Y	FB	TF	006.69	71.36	AT 12000		
En Route Transition									
ZOURA	381727.71N / 0960817.78W	Y		IF					ZOURA.WUTNG3
WUTNG	384830.42N / 0952458.59W	Y	FB	TF	047.39	46.01	AT 12000		
Common Route									
WUTNG	384830.42N / 0952458.59W	Y		IF			AT 12000		WUTNG.WUTNG3
HOOZE	385342.28N / 0951739.85W	Y	FB	TF	047.69	07.72			
SMALS	385857.93N / 0951012.32W	Y	FB	TF	047.88	07.84	AT/ABOVE 7000		
Runway Transition									
SMALS	385857.93N / 0951012.32W	Y		IF			AT/ABOVE 7000		
TAHCO	390230.52N / 0945928.99W	Y	FB	TF	066.99	09.08	AT/ABOVE 6000		
GAYLZ	390546.87N / 0944927.50W	Y	FB	TF	067.22	08.46	AT 5000	AT 210K	
KMCI:RWY 1L									
Runway Transition									
SMALS	385857.93N / 0951012.32W	Y		IF			AT/ABOVE 7000		
GUACC	390205.23N / 0945904.75W	Y	FB	TF	070.16	09.22	AT/ABOVE 6000		
BAUNR	390505.35N / 0944813.79W	Y	FB	TF	070.40	08.97	AT 5000	AT 210K	
KMCI:RWY 1R									
Runway Transition									
SMALS	385857.93N / 0951012.32W	Y		IF			AT/ABOVE 7000		
MENEY	390818.91N / 0950443.41W	Y	FB	TF	024.54	10.27	AT/ABOVE 6000		



FEDERAL AVIATION ADMINISTRATION  
 FLIGHT STANDARDS SERVICE  
 STAR (DATA RECORD)

Arrival Name WUTNG (RNAV)	Number THREE	STAR Computer Code WUTNG.WUTNG3		Superseded Number TWO		Dated 02/23/2023	Effective Date 10 AUG 2023		
<u>FIX/NAVAID</u>	<u>LAT/LONG</u>	<u>C</u>	<u>FO/FB</u>	<u>LEG TYPE</u>	<u>TC</u>	<u>DIST (NM)</u>	<u>ALTITUDE</u>	<u>SPEED</u>	<u>REMARKS</u>
NOME	391656.59N / 0945940.71W	Y	FB	TF	024.43	09.47	AT 5000	AT 210K	
KMCi:RWY 9									
Runway Transition									
SMALS	385857.93N / 0951012.32W	Y		IF			AT/ABOVE 7000		
RAHBB	390521.88N / 0950256.41W	Y	FB	TF	041.48	08.54			
TOBYN	391718.88N / 0944917.44W	Y	FB	TF	041.56	15.97			
ONEEL	391927.74N / 0944839.42W	Y	FO	TF	012.91	02.20	AT 7000	AT 210K	
KMCi:RWY 19L									
Runway Transition									
SMALS	385857.93N / 0951012.32W	Y		IF			AT/ABOVE 7000		
OVALE	390545.60N / 0950320.99W	Y	FB	TF	038.16	08.64			
BUZZR	391833.42N / 0945021.55W	Y	FB	TF	038.23	16.29	AT 7000	AT 210K	
ERICM	392032.43N / 0944946.35W	Y	FO	TF	012.93	02.03	AT 7000		
KMCi:RWY 19R									
Runway Transition									
SMALS	385857.93N / 0951012.32W	Y		IF			AT/ABOVE 7000		
THICC	390551.65N / 0945738.95W	Y	FB	TF	054.78	11.97			
ROCNE	391228.01N / 0944532.56W	Y	FB	TF	054.91	11.50			
VERNS	391210.51N / 0944159.65W	Y	FO	TF	096.01	02.77	AT 6000	AT 210K	
KMCi:RWY 27									





FEDERAL AVIATION ADMINISTRATION  
 FLIGHT STANDARDS SERVICE  
 STANDARD TERMINAL ARRIVAL (STAR)

Bearings, headings, courses, tracks and radials are magnetic. Elevations and altitudes are in feet, MSL. Altitudes are minimum altitudes unless otherwise indicated. Ceilings are in feet above airport elevation. Distances are in nautical miles. Visibilities are in statute miles or feet RVR unless otherwise indicated.

Arrival Name <b>JSONN (RNAV)</b>	Number <b>FOUR</b>	STAR Computer Code <b>JSONN.JSONN4</b>	Superseded Number <b>THREE</b>	Dated <b>02/23/2023</b>	Effective Date <b>10 AUG 2023</b>
-------------------------------------	-----------------------	---	-----------------------------------	----------------------------	--------------------------------------

TRANSITION ROUTES:

Transition Name	Transition Computer Codes	From FIX/NAVAID	To FIX/NAVAID	Course	Distance	MEA	MOCA	MAA	Crossing Altitudes / Fixes
ASIIX	ASIIX.JSONN4	ASIIX	ASIIX						BETWEEN FL190 AND FL230
			JSONN	176.49	27.04	12000	2900		AT 12000
DPEAK	DPEAK.JSONN4	DPEAK	DPEAK						BETWEEN FL190 AND FL230
			JSONN	103.95	57.99	12000	2900		AT 12000

**ARRIVAL ROUTE DESCRIPTION:**

FROM JSONN ON TRACK 134.46/18.13 TO CROSS SDKIS AT OR ABOVE 7000.

LANDING RWY 1L: FROM SDKIS ON TRACK 144.93/11.23 TO STAKE, THEN ON TRACK 145.39/10.26 TO CROSS KALEB AT 7000 AND AT 210 KIAS, THEN ON TRACK 190.86/3.00 TO CROSS GOONR AT 7000, THEN ON TRACK 190.86. EXPECT RADAR VECTORS TO FINAL APPROACH COURSE FOR RNP, GPS, OR ILS RWY 1L APPROACH.

LANDING RWY 1R: FROM SDKIS ON TRACK 140.67/12.12 TO SHIBA, THEN ON TRACK 145.20/10.00 TO CROSS FIDVU AT 7000 AND AT 210 KIAS, THEN ON TRACK 190.95/3.72 TO CROSS BOOMY AT 7000, THEN ON TRACK 191.20. EXPECT RADAR VECTORS TO FINAL APPROACH COURSE FOR RNP, GPS, OR ILS RWY 1R APPROACH.

LANDING RWY 9: FROM SDKIS ON TRACK 160.46/8.06 TO HHOLE, THEN ON TRACK 160.44/8.06 TO CROSS GURRA AT 5000 AND AT 210 KIAS. EXPECT RNP Z RWY 9 APPROACH, OR EXPECT RADAR VECTORS TO FINAL APPROACH COURSE FOR ILS OR GPS RWY 9 APPROACHES.

LANDING RWY 19L: FROM SDKIS ON TRACK 104.71/10.89 TO CROSS BURBS AT OR ABOVE 5000, THEN ON TRACK 107.57/8.93 TO CROSS FARMS AT 4000 AND AT 210 KIAS. EXPECT RNP Z RWY 19L APPROACH, OR EXPECT RADAR VECTORS TO FINAL APPROACH COURSE FOR ILS OR GPS RWY 19L APPROACHES.

LANDING RWY 19R: FROM SDKIS ON TRACK 107.42/10.75 TO CROSS GRYBL AT OR ABOVE 5000, THEN ON TRACK 107.24/8.06 TO CROSS HOLMS AT 4000 AND AT 210 KIAS. EXPECT RNP Z RWY 19R APPROACH, OR EXPECT RADAR VECTORS TO FINAL APPROACH COURSE FOR ILS OR GPS RWY 19R APPROACHES.

LANDING RWY 27: FROM SDKIS ON TRACK 125.13/11.01 TO ARCOS, THEN ON TRACK 125.25/11.22 TO INNIE, THEN ON TRACK 094.02/1.56 TO CROSS BHAMA AT 6000 AND AT 210 KIAS, THEN ON TRACK 094.02. EXPECT RADAR VECTORS TO FINAL APPROACH COURSE FOR RNP, GPS, OR ILS RWY 27 APPROACH.

**PBN REQUIREMENT NOTES:**

RNAV 1 - DME/DME/IRU OR GPS

**EQUIPMENT REQUIREMENT NOTES:**

RADAR REQUIRED

**PROCEDURAL DATA NOTES:**

NOTE: EXPECT RUNWAY ASSIGNMENT FROM KANSAS CITY TRACON UPON INITIAL CONTACT.

**FIXES AND/OR HOLDING PATTERNS:**

CHART HOLDING AT ANX VORTAC: HOLD E, RT, 268.00 INBOUND, 4 NM LEGS.

CHART HOLDING AT ASIIX: HOLD N, LT, 176.49 INBOUND, 11 NM LEGS.

CHART HOLDING AT DPEAK: HOLD W, LT, 103.95 INBOUND, 11 NM LEGS.

CHART HOLDING AT JSONN: HOLD NW, LT, 134.46 INBOUND, 4 NM LEGS.

CHART HOLDING AT STJ VORTAC: HOLD S, RT, 355.00 INBOUND, 4 NM LEGS.

CHART HOLDING AT CYPRE: HOLD S, LT, 010.93 INBOUND, 5 NM LEGS.

CHART HOLDING AT SPICY: HOLD S, RT, 010.94 INBOUND, 5 NM LEGS.

CHART HOLDING AT CARBB: HOLD E, RT, 274.14 INBOUND, 5 NM LEGS.



FEDERAL AVIATION ADMINISTRATION  
 FLIGHT STANDARDS SERVICE  
 STANDARD TERMINAL ARRIVAL (STAR)

Bearings, headings, courses, tracks and radials are magnetic. Elevations and altitudes are in feet, MSL. Altitudes are minimum altitudes unless otherwise indicated. Ceilings are in feet above airport elevation. Distances are in nautical miles. Visibilities are in statute miles or feet RVR unless otherwise indicated.

<b>Arrival Name</b> JSONN (RNAV)	<b>Number</b> FOUR	<b>STAR Computer Code</b> JSONN.JSONN4	<b>Superseded Number</b> THREE	<b>Dated</b> 02/23/2023	<b>Effective Date</b> 10 AUG 2023
-------------------------------------	-----------------------	---	-----------------------------------	----------------------------	--------------------------------------

**COMMUNICATIONS:**

CHART: KANSAS CITY APP CON

**AIRPORTS SERVED:**

<u>AIRPORT ID</u>	<u>CITY</u>	<u>STATE</u>
KMCI	KANSAS CITY	MO

**LOST COMMUNICATIONS PREFERENCES:**

- RWY 1L: AFTER GOONR PROCEED TO CYPRE AT 6000 AND HOLD.
- RWY 1R: AFTER BOOMY PROCEED TO SPICY AT 6000 AND HOLD
- RWY 9: AFTER GURRA PROCEED TO WOOKE AT 4000, THEN ON ILS OR LOC RWY 9 APPROACH.
- RWY 19L: AFTER FARMS PROCEED TO MGEEE AT 3600, THEN ON ILS OR LOC RWY 19L APPROACH
- RWY 19R: AFTER HOLMS PROCEED TO BRTNY AT 3300, THEN ON ILS OR LOC RWY 19R APPROACH
- RWY 27: AFTER BHAMA MAINTAIN 6000, PROCEED TO CARBB AND HOLD.

**REMARKS:**

- ABBREVIATED AMENDMENT.
- ALTITUDE USE IN LOST COMM SAME AS ON PUBLISHED IAPS.

**ADDITIONAL FLIGHT DATA:**

- DME/DME ASSESSMENT: SAT (RNP 2.0)
- MAG VAR: KMCI 02E/2015
- CHART AT GOONR TERMINUS: KMCI LDG RWY 1L
- CHART AT BOOMY TERMINUS: KMCI LDG RWY 1R
- CHART AT GURRA TERMINUS: KMCI LDG RWY 9
- CHART AT FARMS TERMINUS: KMCI LDG RWY 19L
- CHART AT HOLMS TERMINUS: KMCI LDG RWY 19R
- CHART AT BHAMA TERMINUS: KMCI LDG RWY 27

**FLIGHT INSPECTED BY:**

Processed IAW Technical Support Group (AJF-17) Memo dated 07/07/2021 Guidance for Procedural Changes Requiring Flight Inspection/Validation

**ORGANIZATION:**    **DATE:**

Flight Inspected Signature: \_\_\_\_\_

*Digitally signed by*  
**CASIMIR L TABAKA**

Jun 13, 2023

**DEVELOPED BY:**

John Griffiths, Airspace & Procedures Specialist    ZKC-530A    01/06/2023

Developed By Signature: \_\_\_\_\_

*Digitally signed by*  
**CASIMIR L TABAKA**

Jun 13, 2023

**APPROVED BY:**

JOHNNIE BAKER    AJV-A430

Approved By Signature: \_\_\_\_\_

*Digitally signed by*  
**CASIMIR L TABAKA**

Jun 13, 2023



FEDERAL AVIATION ADMINISTRATION  
 FLIGHT STANDARDS SERVICE  
 STANDARD TERMINAL ARRIVAL (STAR)

Bearings, headings, courses, tracks and radials are magnetic. Elevations and altitudes are in feet, MSL. Altitudes are minimum altitudes unless otherwise indicated.  
 Ceilings are in feet above airport elevation. Distances are in nautical miles. Visibilities are in statute miles or feet RVR unless otherwise indicated.

Arrival Name	Number	STAR Computer Code	Superseded Number	Dated	Effective Date
JSONN (RNAV)	FOUR	JSONN.JSONN4	THREE	02/23/2023	10 AUG 2023

**CHANGES:**

1. UPDATED PHRASING FOR ALL LOST COMM INSTRUCTIONS.
2. CHARTED HOLDING PATTERNS: ADDED HOLDING ON CYPRE, SPICY AND CARBB.
3. ARRIVAL DESCRIPTION RWY 27: CHANGED TF COURSE FROM 094.03 TO 094.02
4. ADDED PROCEDURAL DATA NOTE EXPECT RUNWAY ASSIGNMENT FROM KANAS CITY TRACON UPON INITIAL CONTACT.

**REASONS:**

- 1, 2, 4. ATC OPERATIONAL REQUEST TO IMPROVE EFFIECIENCY OF UPDATED SIAPS.
3. NO TURN REQUIRED AT TERMINUS.

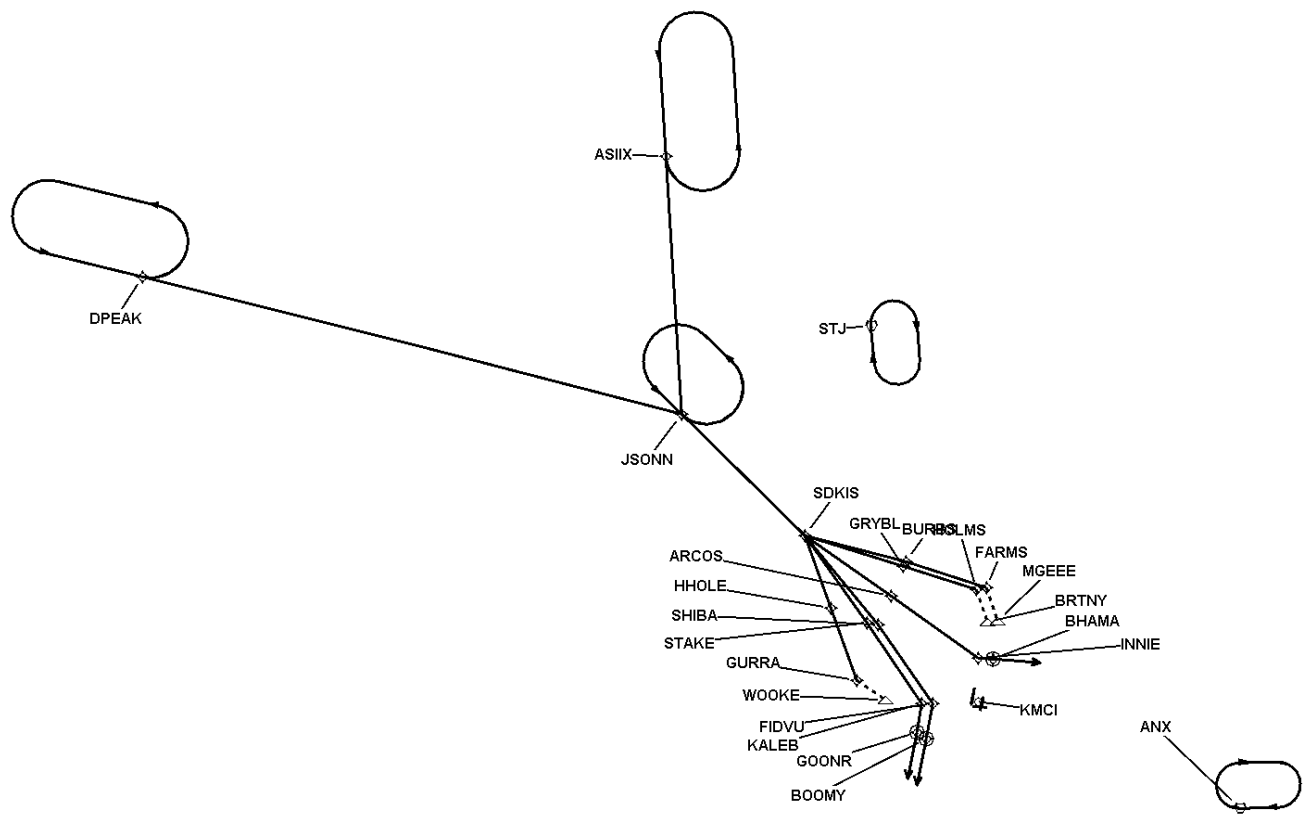


FEDERAL AVIATION ADMINISTRATION  
FLIGHT STANDARDS SERVICE  
STANDARD TERMINAL ARRIVAL (STAR)

Bearings, headings, courses, tracks and radials are magnetic. Elevations and altitudes are in feet, MSL. Altitudes are minimum altitudes unless otherwise indicated.  
Ceilings are in feet above airport elevation. Distances are in nautical miles. Visibilities are in statute miles or feet RVR unless otherwise indicated.

Arrival Name	Number	STAR Computer Code	Superseded Number	Dated	Effective Date
JSONN (RNAV)	FOUR	JSONN.JSONN4	THREE	02/23/2023	10 AUG 2023

Graphic Depiction 1



FEDERAL AVIATION ADMINISTRATION  
 FLIGHT STANDARDS SERVICE  
 STAR (DATA RECORD)

Arrival Name JSONN (RNAV)	Number FOUR	STAR Computer Code JSONN.JSONN4		Superseded Number THREE		Dated 02/23/2023	Effective Date 10 AUG 2023		
FIX/NAVAID	LAT/LONG	C	FO/FB	LEG TYPE	TC	DIST (NM)	ALTITUDE	SPEED	REMARKS
En Route Transition									
ASIIX	401611.03N / 0952231.42W	Y		IF			FL190BFL230		ASIIX.JSONN4
JSONN	394907.77N / 0952136.09W	Y	FB	TF	178.49	27.04	AT 12000		
En Route Transition									
DPEAK	400527.63N / 0963358.24W	Y		IF			FL190BFL230		DPEAK.JSONN4
JSONN	394907.77N / 0952136.09W	Y	FB	TF	105.95	57.99	AT 12000		
Common Route									
JSONN	394907.77N / 0952136.09W	Y		IF			AT 12000		JSONN.JSONN4
SDKIS	393557.26N / 0950526.47W	Y	FB	TF	136.46	18.13	AT/ABOVE 7000		
Runway Transition									
SDKIS	393557.26N / 0950526.47W	Y		IF			AT/ABOVE 7000		
STAKE	392632.04N / 0945732.02W	Y	FB	TF	146.93	11.23			
KALEB	391753.04N / 0945024.89W	Y	FB	TF	147.39	10.26	AT 7000	AT 210K	
GOONR	391457.40N / 0945116.47W	Y	FO	TF	192.86	03.00	AT 7000		
KMCI:RWY 1L				FM	192.86				
Runway Transition									
SDKIS	393557.26N / 0950526.47W	Y		IF			AT/ABOVE 7000		
SHIBA	392618.12N / 0945557.20W	Y	FB	TF	142.67	12.12			
FIDVU	391753.15N / 0944858.47W	Y	FB	TF	147.20	10.00	AT 7000	AT 210K	
BOOMY	391415.43N / 0945002.87W	Y	FO	TF	192.95	03.72	AT 7000		
KMCI:RWY 1R				FM	193.20				
Runway Transition									
SDKIS	393557.26N / 0950526.47W	Y		IF			AT/ABOVE 7000		
HHOLE	392815.81N / 0950218.28W	Y	FB	TF	162.46	08.06			



FEDERAL AVIATION ADMINISTRATION  
 FLIGHT STANDARDS SERVICE  
 STAR (DATA RECORD)

Arrival Name JSONN (RNAV)	Number FOUR	STAR Computer Code JSONN.JSONN4		Superseded Number THREE		Dated 02/23/2023	Effective Date 10 AUG 2023		
<u>FIX/NAVAID</u>	<u>LAT/LONG</u>	<u>C</u>	<u>FO/FB</u>	<u>LEG TYPE</u>	<u>TC</u>	<u>DIST (NM)</u>	<u>ALTITUDE</u>	<u>SPEED</u>	<u>REMARKS</u>
GURRA	392034.19N / 0945910.21W	Y	FB	TF	162.44	08.06	AT 5000	AT 210K	
KMCi:RWY 9									
Runway Transition									
SDKIS	393557.26N / 0950526.47W	Y		IF			AT/ABOVE 7000		
BURBS	393248.44N / 0945157.38W	Y	FB	TF	106.71	10.89	AT/ABOVE 5000		
FARMS	392948.39N / 0944105.35W	Y	FB	TF	109.57	08.93	AT 4000	AT 210K	
KMCi:RWY 19L									
Runway Transition									
SDKIS	393557.26N / 0950526.47W	Y		IF			AT/ABOVE 7000		
GRYBL	393221.93N / 0945220.14W	Y	FB	TF	109.42	10.75	AT/ABOVE 5000		
HOLMS	392941.96N / 0944229.98W	Y	FB	TF	109.24	08.06	AT 4000	AT 210K	
KMCi:RWY 19R									
Runway Transition									
SDKIS	393557.26N / 0950526.47W	Y		IF			AT/ABOVE 7000		
ARCOS	392917.67N / 0945406.37W	Y	FB	TF	127.13	11.01			
INNIE	392229.24N / 0944235.40W	Y	FB	TF	127.25	11.22			
BHAMA	392219.40N / 0944035.34W	Y	FO	TF	096.02	01.56	AT 6000	AT 210K	
KMCi:RWY 27									



FEDERAL AVIATION ADMINISTRATION  
 FLIGHT STANDARDS SERVICE  
 STANDARD TERMINAL ARRIVAL (STAR)

Bearings, headings, courses, tracks and radials are magnetic. Elevations and altitudes are in feet, MSL. Altitudes are minimum altitudes unless otherwise indicated. Ceilings are in feet above airport elevation. Distances are in nautical miles. Visibilities are in statute miles or feet RVR unless otherwise indicated.

Arrival Name <b>RUDDH (RNAV)</b>	Number <b>THREE</b>	STAR Computer Code <b>RUDDH.RUDDH3</b>	Superseded Number <b>TWO</b>	Dated <b>02/23/2023</b>	Effective Date <b>10 AUG 2023</b>
-------------------------------------	------------------------	---	---------------------------------	----------------------------	--------------------------------------

TRANSITION ROUTES:

Transition Name	Transition Computer Codes	From FIX/NAVAID	To FIX/NAVAID	Course	Distance	MEA	MOCA	MAA	Crossing Altitudes / Fixes
BLWRS	BLWRS.RUDDH3	BLWRS	BLWRS						AT FL230
			RUDDH	173.77	58.09	10000	2600		AT 12000
BULET	BULET.RUDDH3	BULET	BULET						AT/ABOVE FL240
			FONIX	241.70	39.96	10000	3000		
			RUDDH	240.67	26.54	10000	2600		AT 12000
EUING	EUING.RUDDH3	EUING	EUING						
			RUDDH	261.74	54.91	10000	2600		AT 12000
LAPOW	LAPOW.RUDDH3	LAPOW	LAPOW						
			MLOTT	297.41	25.19	10000	2600		
			OKOYE	296.89	63.69	10000	2600		AT/ABOVE FL240
			EUING	296.25	29.03	10000	2600		
			RUDDH	261.74	54.91	10000	2600		AT 12000

**ARRIVAL ROUTE DESCRIPTION:**

FROM RUDDH ON TRACK 242.85/13.69 TO CROSS PAHLL AT OR ABOVE 7000.

LANDING RWY 1L: FROM PAHLL ON TRACK 234.54/16.93 TO CROKS, THEN ON TRACK 233.71/9.81 TO FLRNC, THEN ON TRACK 190.96/1.53 TO CROSS DAUSN AT 7000 AND AT 210 KIAS, THEN ON TRACK 190.96. EXPECT RADAR VECTORS TO FINAL APPROACH COURSE FOR RNP, GPS, OR ILS RWY 1L APPROACH.

LANDING RWY 1R: FROM PAHLL ON TRACK 232.85/16.91 TO FAKIR, THEN ON TRACK 232.66/8.94 TO HULLL, THEN ON TRACK 191.02/2.20 TO CROSS BRSKT AT 7000 AND AT 210 KIAS, THEN ON TRACK 191.02. EXPECT RADAR VECTORS TO FINAL APPROACH COURSE FOR RNP, GPS, OR ILS RWY 1R APPROACH.

LANDING RWY 9: FROM PAHLL ON TRACK 247.17/13.88 TO CHRZZ, THEN ON TRACK 246.99/13.00 TO GINJR, THEN ON TRACK 274.22/2.42 TO CROSS GIRLZ AT 6000 AND AT 210 KIAS, THEN ON TRACK 274.22. EXPECT RADAR VECTORS TO FINAL APPROACH COURSE FOR RNP, GPS, OR ILS RWY 9 APPROACH.

LANDING RWY 19L: FROM PAHLL ON TRACK 260.15/11.46 TO CROSS EVALN AT OR ABOVE 6000, THEN ON TRACK 260.05/10.51 TO CROSS BUDIE AT 4000 AND AT 210 KIAS. EXPECT RNP Z RWY 19L APPROACH, OR EXPECT RADAR VECTORS TO FINAL APPROACH COURSE FOR ILS OR GPS RWY 19L APPROACHES.

LANDING RWY 19R: FROM PAHLL ON TRACK 262.15/11.57 TO CROSS LAMNT AT OR ABOVE 6000, THEN ON TRACK 260.51/11.07 TO CROSS SCIPR AT 4000 AND AT 210 KIAS. EXPECT RNP Z RWY 19R APPROACH, OR EXPECT RADAR VECTORS TO FINAL APPROACH COURSE FOR ILS OR GPS RWY 19R APPROACHES.

LANDING RWY 27: FROM PAHLL ON TRACK 220.50/12.10 TO CROSS MINNO AT OR ABOVE 6000, THEN ON TRACK 220.44/6.97 TO CROSS SAWKY AT 5000 AND AT 210 KIAS. EXPECT RNP Z RWY 27 APPROACH, OR EXPECT RADAR VECTORS TO FINAL APPROACH COURSE FOR ILS OR GPS RWY 27 APPROACHES.

**PBN REQUIREMENT NOTES:**

RNAV 1 - DME/DME/IRU OR GPS

**EQUIPMENT REQUIREMENT NOTES:**

RADAR REQUIRED

**PROCEDURAL DATA NOTES:**

NOTE: EXPECT RUNWAY ASSIGNMENT FROM KANAS CITY TRACON UPON INITIAL CONTACT.



FEDERAL AVIATION ADMINISTRATION  
 FLIGHT STANDARDS SERVICE  
 STANDARD TERMINAL ARRIVAL (STAR)

Bearings, headings, courses, tracks and radials are magnetic. Elevations and altitudes are in feet, MSL. Altitudes are minimum altitudes unless otherwise indicated. Ceilings are in feet above airport elevation. Distances are in nautical miles. Visibilities are in statute miles or feet RVR unless otherwise indicated.

Arrival Name	Number	STAR Computer Code	Superseded Number	Dated	Effective Date
RUDDH (RNAV)	THREE	RUDDH.RUDDH3	TWO	02/23/2023	10 AUG 2023

**FIXES AND/OR HOLDING PATTERNS:**

- CHART HOLDING AT BLWRS: HOLD N, RT, 173.77 INBOUND, 10 NM LEGS.
- CHART HOLDING AT CYPRE: HOLD S, LT, 010.93 INBOUND, 5 NM LEGS.
- CHART HOLDING AT FONIX: HOLD NE, RT, 241.70 INBOUND, 10 NM LEGS.
- CHART HOLDING AT MAXEE: HOLD W, RT, 094.12 INBOUND, 5 NM LEGS.
- CHART HOLDING AT MLOTT: HOLD SE, RT, 296.89 INBOUND, 10 NM LEGS.
- CHART HOLDING AT RUDDH: HOLD NE, RT, 240.67 INBOUND, 10 NM LEGS.
- CHART HOLDING AT SPICY: HOLD S, RT, 010.94 INBOUND, 5 NM LEGS.

**COMMUNICATIONS:**

CHART: KANSAS CITY APP CON

**AIRPORTS SERVED:**

<u>AIRPORT ID</u>	<u>CITY</u>	<u>STATE</u>
KMCI	KANSAS CITY	MO

**LOST COMMUNICATIONS PREFERENCES:**

- RWY 1L: AFTER DAUSN PROCEED TO CYPRE AT 6000 AND HOLD.
- RWY 1R: AFTER BRSKT PROCEED TO SPICY AT 6000 AND HOLD.
- RWY 9: AFTER GIRLZ MAINTAIN 6000, PROCEED TO MAXEE AND HOLD.
- RWY 19L: AFTER BUDIE PROCEED TO MGEEE AT 3600, THEN ON ILS OR LOC RWY 19L APPROACH.
- RWY 19R: AFTER SCIPR PROCEED TO BRTNY AT 3300, THEN ON ILS OR LOC RWY 19R APPROACH.
- RWY 27: AFTER SAWKY PROCEED TO TAGRT AT 4000, THEN ON ILS OR LOC RWY 27 APPROACH.

**REMARKS:**

ABBREVIATED AMENDMENT.  
 ALTITUDE USE IN LOST COMM SAME AS ON PUBLISHED IAPS.

**ADDITIONAL FLIGHT DATA:**

- DME/DME ASSESSMENT: SAT (RNP 2.0)
- MAG VAR: KMCI 02E/2015
- CHART AT DAUSN TERMINUS: KMCI LDG RWY 1L
- CHART AT BRSKT TERMINUS: KMCI LDG RWY 1R
- CHART AT GIRLZ TERMINUS: KMCI LDG RWY 9
- CHART AT BUDIE TERMINUS: KMCI LDG RWY 19L
- CHART AT SCIPR TERMINUS: KMCI LDG RWY 19R
- CHART AT SAWKY TERMINUS: KMCI LDG RWY 27





FEDERAL AVIATION ADMINISTRATION  
 FLIGHT STANDARDS SERVICE  
 STANDARD TERMINAL ARRIVAL (STAR)

Bearings, headings, courses, tracks and radials are magnetic. Elevations and altitudes are in feet, MSL. Altitudes are minimum altitudes unless otherwise indicated.  
 Ceilings are in feet above airport elevation. Distances are in nautical miles. Visibilities are in statute miles or feet RVR unless otherwise indicated.

Arrival Name	Number	STAR Computer Code	Superseded Number	Dated	Effective Date
<b>RUDDH (RNAV)</b>	<b>THREE</b>	<b>RUDDH.RUDDH3</b>	<b>TWO</b>	<b>02/23/2023</b>	<b>10 AUG 2023</b>

**FLIGHT INSPECTED BY:**

Processed IAW Technical Support Group (AJF-17) Memo dated 07/07/2021 Guidance for Procedural Changes Requiring Flight Inspection/Validation

**ORGANIZATION:**    **DATE:**

Flight Inspected Signature:

*Digitally signed by*

**CASIMIR L TABAKA**

Jun 13, 2023

*Digitally signed by*

**CASIMIR L TABAKA**

Jun 13, 2023

**DEVELOPED BY:**

John Griffiths, Airspace & Procedures Specialist

ZKC-530A

08/02/2022

Developed By Signature:

**APPROVED BY:**

JOHNNIE BAKER

AJV-A430

Approved By Signature:

*Digitally signed by*

**CASIMIR L TABAKA**

Jun 13, 2023

**CHANGES:**

1. UPDATED PHRASING FOR ALL LOST COMM INSTRUCTIONS.
2. ADDED HOLDING PATTERNS AT CYPRE, SPICY, MAXEE.
3. ADDED PROCEDURAL DATA NOTE EXPECT RUNWAY ASSIGNMENT FROM KANAS CITY TRACON UPON INITIAL CONTACT.

**REASONS:**

- 1, 2, 3. ATC OPERATIONAL REQUEST TO IMPROVE EFFIECIENCY WITH UPDATED SIAPS.

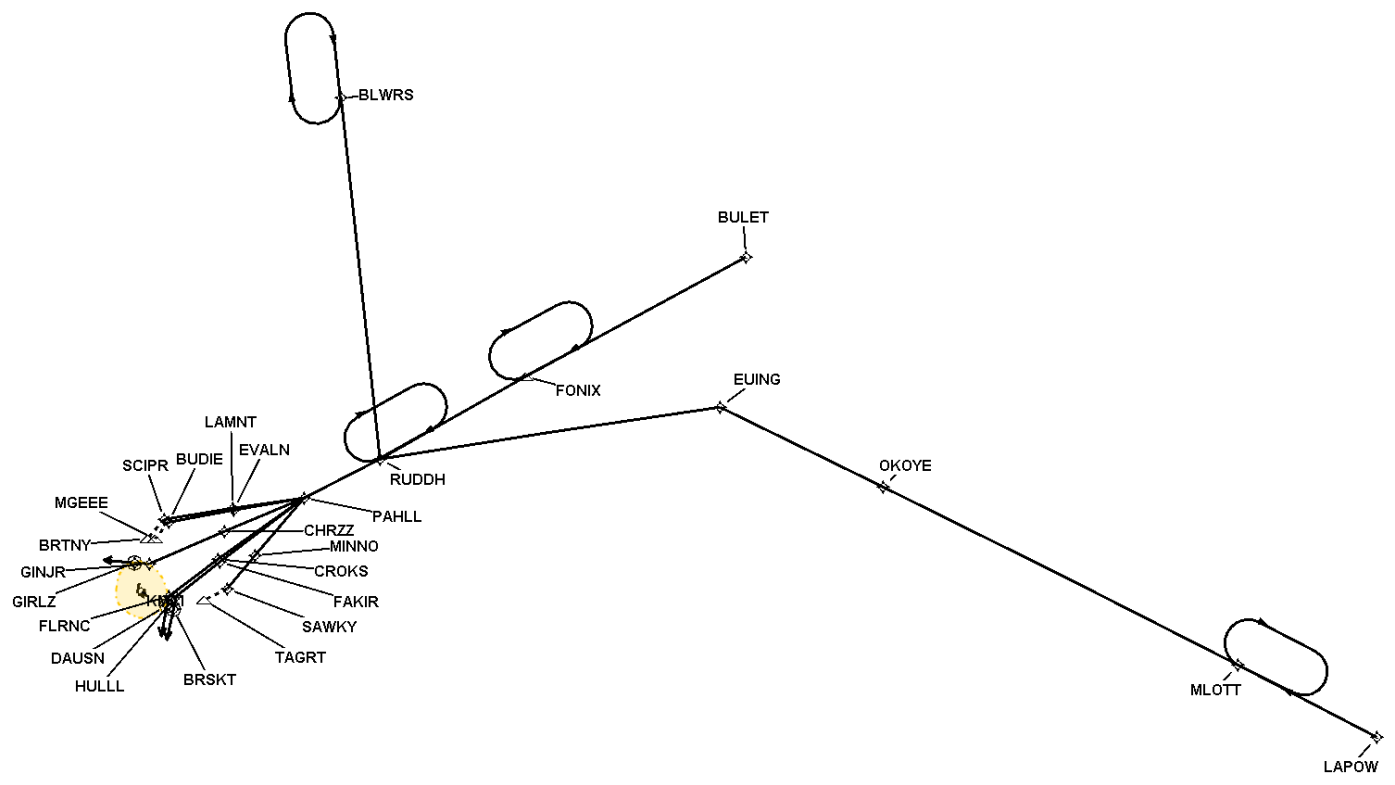


FEDERAL AVIATION ADMINISTRATION  
FLIGHT STANDARDS SERVICE  
STANDARD TERMINAL ARRIVAL (STAR)

Bearings, headings, courses, tracks and radials are magnetic. Elevations and altitudes are in feet, MSL. Altitudes are minimum altitudes unless otherwise indicated.  
Ceilings are in feet above airport elevation. Distances are in nautical miles. Visibilities are in statute miles or feet RVR unless otherwise indicated.

Arrival Name	Number	STAR Computer Code	Superseded Number	Dated	Effective Date
RUDDH (RNAV)	THREE	RUDDH.RUDDH3	TWO	02/23/2023	10 AUG 2023

Graphic Depiction 1



FEDERAL AVIATION ADMINISTRATION  
 FLIGHT STANDARDS SERVICE  
 STAR (DATA RECORD)

Arrival Name RUDDH (RNAV)	Number THREE	STAR Computer Code RUDDH.RUDDH3		Superseded Number TWO		Dated 02/23/2023	Effective Date 10 AUG 2023		
<u>FIX/NAVAID</u>	<u>LAT/LONG</u>	<u>C</u>	<u>FO/FB</u>	<u>LEG TYPE</u>	<u>TC</u>	<u>DIST (NM)</u>	<u>ALTITUDE</u>	<u>SPEED</u>	<u>REMARKS</u>
En Route Transition									
BLWRS	403548.89N / 0935803.39W	Y		IF			AT FL230		BLWRS.RUDDH3
RUDDH	393750.27N / 0935230.32W	Y	FB	TF	175.77	58.09	AT 12000		
En Route Transition									
BULET	400758.57N / 0923529.10W	Y		IF			AT/ABOVE FL240		BULET.RUDDH3
FONIX	395006.14N / 0932159.14W	Y	FB	TF	243.70	39.96			
RUDDH	393750.27N / 0935230.32W	Y	FB	TF	242.67	26.54	AT 12000		
En Route Transition									
EUING	394411.25N / 0924151.67W	Y		IF					EUING.RUDDH3
RUDDH	393750.27N / 0935230.32W	Y	FB	TF	263.74	54.91	AT 12000		
En Route Transition									
LAPOW	384745.26N / 0902831.00W	Y		IF					LAPOW.RUDDH3
MLOTT	390004.69N / 0905639.58W	Y	FB	TF	299.41	25.19			
OKOYE	393030.74N / 0920842.58W	Y	FB	TF	298.89	63.69	AT/ABOVE FL240		
EUING	394411.25N / 0924151.67W	Y	FB	TF	298.25	29.03			
RUDDH	393750.27N / 0935230.32W	Y	FB	TF	263.74	54.91	AT 12000		
Common Route									
RUDDH	393750.27N / 0935230.32W	Y		IF			AT 12000		RUDDH.RUDDH3
PAHLL	393159.80N / 0940831.37W	Y	FB	TF	244.85	13.69	AT/ABOVE 7000		
Runway Transition									
PAHLL	393159.80N / 0940831.37W	Y		IF			AT/ABOVE 7000		
CROKS	392237.90N / 0942644.31W	Y	FB	TF	236.54	16.93			
FLRNC	391705.64N / 0943710.44W	Y	FB	TF	235.71	09.81			



FEDERAL AVIATION ADMINISTRATION  
 FLIGHT STANDARDS SERVICE  
 STAR (DATA RECORD)

Arrival Name RUDDH (RNAV)	Number THREE	STAR Computer Code RUDDH.RUDDH3		Superseded Number TWO		Dated 02/23/2023	Effective Date 10 AUG 2023		
FIX/NAVAID	LAT/LONG	C	FO/FB	LEG TYPE	TC	DIST (NM)	ALTITUDE	SPEED	REMARKS
DAUSN	391536.10N / 0943736.96W	Y	FO	TF	192.96	01.53	AT 7000	AT 210K	
KMCI:RWY 1L				FM	192.96				
Runway Transition									
PAHLL	393159.80N / 0940831.37W	Y		IF			AT/ABOVE 7000		
FAKIR	392213.71N / 0942621.39W	Y	FB	TF	234.85	16.91			
HULLL	391702.71N / 0943545.16W	Y	FB	TF	234.66	08.94			
BRSKT	391453.98N / 0943623.42W	Y	FO	TF	193.02	02.20	AT 7000	AT 210K	
KMCI:RWY 1R				FM	193.02				
Runway Transition									
PAHLL	393159.80N / 0940831.37W	Y		IF			AT/ABOVE 7000		
CHRRZ	392702.14N / 0942516.31W	Y	FB	TF	249.17	13.88			
GINJR	392221.20N / 0944055.28W	Y	FB	TF	248.99	13.00			
GIRLZ	392236.88N / 0944401.21W	Y	FO	TF	276.22	02.42	AT 6000	AT 210K	
KMCI:RWY 9				FM	276.22				
Runway Transition									
PAHLL	393159.80N / 0940831.37W	Y		IF			AT/ABOVE 7000		
EVALN	393024.92N / 0942311.55W	Y	FB	TF	262.15	11.46	AT/ABOVE 6000		
BUDIE	392856.86N / 0943638.18W	Y	FB	TF	262.05	10.51	AT 4000	AT 210K	
KMCI:RWY 19L									
Runway Transition									
PAHLL	393159.80N / 0940831.37W	Y		IF			AT/ABOVE 7000		
LAMNT	393048.02N / 0942323.69W	Y	FB	TF	264.15	11.57	AT/ABOVE 6000		
SCIPR	392920.51N / 0943734.25W	Y	FB	TF	262.51	11.07	AT 4000	AT 210K	
KMCI:RWY 19R									



FEDERAL AVIATION ADMINISTRATION  
 FLIGHT STANDARDS SERVICE  
 STAR (DATA RECORD)

Arrival Name	Number	STAR Computer Code	Superseded Number	Dated	Effective Date				
RUDDH (RNAV)	THREE	RUDDH.RUDDH3	TWO	02/23/2023	10 AUG 2023				
<u>FIX/NAVAID</u>	<u>LAT/LONG</u>	<u>C</u>	<u>FO/FB</u>	<u>LEG TYPE</u>	<u>TC</u>	<u>DIST (NM)</u>	<u>ALTITUDE</u>	<u>SPEED</u>	<u>REMARKS</u>
Runway Transition									
PAHLL	393159.80N / 0940831.37W	Y		IF			AT/ABOVE 7000		
MINNO	392303.76N / 0941903.78W	Y	FB	TF	222.50	12.10	AT/ABOVE 6000		
SAWKY	391754.72N / 0942507.33W	Y	FB	TF	222.44	06.97	AT 5000	AT 210K	
KMCI:RWY 27									

